

**NOTICE!!**

**These documents have been scanned!**

**Do not place un-scanned documents beneath this notice!**

**Do not remove this notice from this file!**

GPO Jacket No. 560-102  
Print Order 61540  
Rise Business Services, LLC  
Job=AZ15 5/13/2019



Box Number= AZ15044



Claim Begin-End: AMC417745-AMC417747

1 Initial Receipt



AZ15044-6

AMC417667-AMC418586

**United States Department of the Interior**  
**Bureau of Land Management**  
 LANDS/RECREATION & PLANNING  
 ONE N CENTRAL AVE  
 PHOENIX, AZ 85004 -2203  
 Phone: 602-417-9200

Receipt

No: 2668186

Transaction #: 2749309	<b>ENTERED INTO COMPUTER</b>
Date of Transaction: 10/09/2012	CUSTOMER: OCT 18 2012 <i>PB</i>
JOSEPH CAMPBELL 1208 E CANYON TRL QUEEN CREEK, AZ 85243-6173 US	

LINE #	QTY	DESCRIPTION	REMARKS	UNIT PRICE	TOTAL
1	3.00	LOCATABLE MINERALS / MINING CLAIMS-NEW, UNADJUD, ONE OR MORE AUTH NOS / NEW MINING CLAIM LOCATION FEE \$34 <b>CASES:</b> AMC417745/\$34.00, AMC417746/\$34.00, AMC417747/\$34.00		- n/a -	102.00
2	3.00	LOCATABLE MINERALS / MINING CLAIMS-NEW, UNADJUD, ONE OR MORE AUTH NOS / NEW MINING CLAIM MAINT FEE \$140 <b>CASES:</b> AMC417745/\$140.00, AMC417746/\$140.00, AMC417747/\$140.00		- n/a -	420.00
3	3.00	LOCATABLE MINERALS / MINING CLAIMS-NEW, UNADJUD, ONE OR MORE AUTH NOS / NEW MINING CLAIM PROCESSING FEE \$15 <b>CASES:</b> AMC417745/\$15.00, AMC417746/\$15.00, AMC417747/\$15.00		- n/a -	45.00
4	1.00	LOCATABLE MINERALS / MINING CLAIMS-NOT NEW-UNADJUD, ONE AUTH NO. ONLY / MINING CLAIM MONEY RECEIVED <b>CASES:</b> AMC417745/\$980.00	NEW ASSOC PLACER	- n/a -	980.00 ✓
<b>ENTERED INTO COMPUTER</b> OCT 18 2012 <i>PB</i>				<b>TOTAL:</b>	<b>\$1,547.00</b>

PAYMENT INFORMATION			
NOTE: Items will appear on credit card statement as "Bureau of Land Mgmt CO".			
1	AMOUNT:	1547.00	POSTMARKED: N/A
	TYPE:	CREDIT CARD	RECEIVED: 10/09/2012
	NAME:	CAMPBELL, JOSEPH 1208 E CANYON TRL QUEEN CREEK AZ 85243-6173 US	
	CARD NO:	XXXXXXXXXXXX0268	AUTH CODE: 31903A



NAME ON CARD:	CAMPBELL JOSEPH
EXPIRES:	10/2014
SIGNATURE:	

REMARKS

This receipt was generated by the automated BLM Collections and Billing System and is a paper representation of a portion of the official electronic record contained therein.

**NOTICE!!**

**These documents have been scanned!**

**Do not place un-scanned documents beneath this notice!**

**Do not remove this notice from this file!**

GPO Jacket No. 560-102  
Print Order 61540  
Rise Business Services, LLC  
Job=AZ15 5/13/2019



Box Number= AZ15044



Claim Begin-End: AMC417745-AMC417747

2 Correspondence



AZ15044-6

AMC417667-AMC418586



**SENDER: COMPLETE THIS SECTION**

- Complete items 1, 2, and 3. Also complete item 4 if Restricted Delivery is desired.
- Print your name and address on the reverse so that we can return the card to you.
- Attach this card to the back of the mailpiece, or on the front if space permits.

1. Article Addressed to:

JOSEPH CAMPBELL & LISA CLARK  
 1208 E. CANYON TRAIL  
 QUEEN CREEK, AZ. 85143-6173

9310 AMC417745 TS

2. Article Number

*(Transfer from service label)*

7012 3050 0001 1019 3067

**COMPLETE THIS SECTION ON DELIVERY**

A. Signature

X 

Agent

Addressee

B. Received by (Printed Name)

JOSEPH CAMPBELL & LISA CLARK  
 PHOENIX, AZ STATE OFFICE

C. Date of Delivery

6/13/13

D. Is delivery address different from item 1?  Yes

If YES, enter delivery address below:  No

2013 JUN 14 P 2:34

PHOENIX, ARIZONA

3. Service Type

Certified Mail

Express Mail

Registered

Return Receipt for Merchandise

Insured Mail

C.O.D.

4. Restricted Delivery? (Extra Fee)

Yes

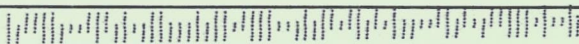
UNITED STATES POSTAL SERVICE



First-Class Mail  
Postage & Fees Paid  
USPS  
Permit No. G-10

- Sender: Please print your name, address, and ZIP+4 in this box •

U.S. Department of the Interior  
Bureau Of Land Management  
Arizona State Office  
One North Central Avenue  
Phoenix, AZ 85004-4427





6/10/2013 TS  
6/10/2013 RE  
6/10/2013 MW

June 10, 2013

In Reply Refer To:  
3800 (9310) TS  
AMC417745

CERTIFIED MAIL – RETURN RECEIPT REQUESTED NO. 7012 3050 0001 1019 3067

NOTICE

JOSEPH CAMPBELL & LISA CLARK  
1208 E. CANYON TRAIL  
QUEEN CREEK, AZ. 85143-6173

: This Notice Affects the Claims  
: Shown in the Block Below.

---

AMC417745  
LION TRAK 11

---

Locator Requirements for Association Placer Mining Claims  
Additional Information Required

The Bureau of Land Management (BLM) Arizona State Office received the location notice(s) for the association placer mining claim(s) listed above. You are included as a locator of the claim(s).

You must be qualified to locate an association placer mining claim and your mining claim must conform to the requirements of Federal law, 30 U.S.C. 35, 36, and regulations at 43 CFR 3832.22. These laws allow the location of placer mining claims greater than 20 acres so long as each of the locators has a bona fide interest in the claims, and has located the claims independently, for their own self-interest, and in good faith. The law is well established that a person cannot use the names of his friends, relatives, or employees as locators in order to locate for his own benefit a greater area of placer ground than is allowable by law. A company or corporation is considered to be one entity, entitled to locate claims of no more than 20 acres in size. Any claim located using dummy locators is not a valid mining claim.

By recording these location notices with the BLM you are representing to the United States government that you meet the qualifications for locating an association placer claim and that you are not using the names of other persons as dummy locators to locate more than 20 acres per claim for your own benefit. In accordance with 43 CFR 3830.9, if you file a document that you know contains false, erroneous, or fictitious information or statements, you may be subject to

*Document in file. Letter was sent in error. JS 6/14/2013*

criminal penalties under 18 U.S.C. 1001 and 43 U.S.C. 1212. The maximum penalty is 5 years in prison and/or a fine of \$250,000.

In accordance with 43 CFR 1822.10, all documents required to be filed with the BLM must contain the applicant's (claimant's) legal name and current address. Additionally, 43 CFR 3833.11 (b)(2) requires that a certificate of location of a mining claim or site contain the names and current mailing addresses of the locators of the claim.

In accordance with 43 CFR 3830.3, an agent may locate mining claims on your behalf as long as they are duly constituted and appointed.

Before we can complete the recordation of your association placer mining claims, we will need the following information:

Matthew Engwis did not provide a notarized statement for LION TRAK 11 (AMC417745). We need a signed and notarized statement stating: "I (enter claimant's name) authorized and am aware that I am listed as a locator on the location notice for AMC (enter claim number). I have a bona fide interest in this claim and I located the claim independently, for my own self-interest and in good faith. I certify that this claim is in no way being located for the benefit of a company, corporation, or another individual in order to gain additional acreage they are not entitled to in accordance with the law."

The claimants of the above named mining claim(s) are hereby afforded 30 days from receipt of this Notice in which to furnish the requested information. Failure to do so will subject the recordation of these claims to further adjudication which may result in a partial rejection of the recordation and a reduction in acreage claimed.

If, after reviewing the information in this letter you determine that you do not, in fact, qualify to locate an association placer mining claim, please relinquish the association placer mining claims and relocate as an individual placer mining claim under 43 CFR 3832.22(b).

In accordance with 43 CFR 3833.33, you may transfer, sell, or otherwise convey an association placer mining claim at any time to an equal or greater number of mining claimants. If you want to transfer an association placer claim to an individual or an association that is smaller in number than the association that located the claim, a) you must have discovered a valuable mineral deposit before the transfer; or b) upon notice from the BLM, you must reduce the acreage of the claim, if necessary, so that you meet the 20-acre per locator limit. Per 43 CFR 3830.5, a discovery means that you have found a valuable mineral deposit. Any association placer claim transferred that does not meet these requirements is not a valid mining claim.



If you have any questions please contact Tony Smith at 602-417-9355.

/s/ Rebecca Heick  
Rebecca Heick  
Group Administrator  
Lands and Minerals

**NOTICE!!**

**These documents have been scanned!**

**Do not place un-scanned documents beneath this notice!**

**Do not remove this notice from this file!**

GPO Jacket No. 560-102  
Print Order 61540  
Rise Business Services, LLC  
Job=AZ15 5/13/2019



Box Number= AZ15044



Claim Begin-End: AMC417745-AMC417747

3 Transfers



AZ15044-6

AMC417667-AMC418586



**NO  
DOCUMENTS  
FOUND**

NO DOCUMENTS FOUND  
NO DOCUMENTS FOUND

**NOTICE!!**

**These documents have been scanned!**

**Do not place un-scanned documents beneath this notice!**

**Do not remove this notice from this file!**

GPO Jacket No. 560-102  
Print Order 61540  
Rise Business Services, LLC  
Job=AZ15 5/13/2019



Box Number= AZ15044



Claim Begin-End: AMC417745-AMC417747

4 Miscellaneous



AZ15044-6

AMC417667-AMC418586

# Mass Add/Delete/Update Action Data

Starting Serial Number Ending Serial Number

417745

417747

	Action Data:
Action Code:	685 <input type="button" value="Lookup"/>
Action Remark:	2013
Action Date:	10/09/2012
Receipt Nr:	2668186

[AMC417745] - [Placer] - 685 - 2013;\$280  
 [AMC417746] - [Placer] - 685 - 2013;\$280  
 [AMC417747] - [Placer] - 685 - 2013;\$420

=====  
 Total Amount Processed : \$980.00

	Update Action Data:
Action Code:	<input type="text"/> <input type="button" value="Lookup"/>
Action Remark:	<input type="text"/>
Action Date:	<input type="text"/>
Receipt Nr:	<input type="text"/>



**NOTICE!!**

**These documents have been scanned!**

**Do not place un-scanned documents beneath this notice!**

**Do not remove this notice from this file!**

GPO Jacket No. 560-102  
Print Order 61540  
Rise Business Services, LLC  
Job=AZ15 5/13/2019



Box Number= AZ15044



Claim Begin-End: AMC417745-AMC417747

5 Annual Filings



AZ15044-6

AMC417667-AMC418586

UNITED STATES  
DEPARTMENT OF THE INTERIOR  
BUREAU OF LAND MANAGEMENT  
**MAINTENANCE FEE WAIVER CERTIFICATION**

96

396950  
DEF  
417745  
417982  
450675

FORM APPROVED  
OMB NO. 1004-0114  
Expires: January 31, 2020

SEE INSTRUCTIONS ON PAGE 2

- This small miner waiver is filed for the assessment year beginning on September 1, 2019 and ending on September 1, 2020.
- The undersigned and all related parties owned ten or fewer mining claims, mill, or tunnel sites located and maintained on Federal lands in the United States of America on September 1, 2019.
- The undersigned have performed the assessment work required by law for each mining claim listed prior to filing this waiver and understand that by filing this form, the undersigned must file an affidavit of assessment work with the Bureau of Land Management (BLM) by the December 30th following the filing of this waiver.
- The undersigned understand that if the assessment work obligation has not yet come due under 30 U.S.C. 28 (for those claims in their first assessment year only), a notice of intent to hold reciting this condition must be recorded by the December 30th following the filing of this waiver.
- The undersigned understand that mill and tunnel sites may also be listed on this waiver and be waived from payment of the maintenance fee, and that a notice of intent to hold for these sites is required to be filed with the BLM by the December 30th following the filing of this waiver.
- The undersigned understand and acknowledge that pursuant to 43 U.S.C. 1212 and 18 U.S.C. 1001, the filing or recording of a false, fictitious, or fraudulent document with the BLM may result in a fine of up to \$250,000, a prison term not to exceed five years, or both.
- The mining claims, mill or tunnel sites for which this waiver from payment of the maintenance fees is requested are:

CLAIM OR SITE NAME	BLM RECORDATION SERIAL NUMBER
1. Providence	AMC 396952
2. Providence #2	AMC 417747
3. Lisa Lu	AMC 417982
4. Mama Jama	AMC 417983
5. Lion Trak	AMC 417746
6. Lion Trak II	AMC 417745
7. Lion Trak III	AMC 450675
8. Lion Trak IV	AMC 450676
9.	
10.	

RECEIVED  
STATE OFFICE  
2019 JUL 29 A 11:38  
PHOENIX, ARIZONA

The owner(s) (claimants) of the above mining claims and sites are:

Joseph Campbell  
(Owner's Name - Please Print)  
4917 W. Carpenter Drive  
(Owner's Mailing Address)

*Joseph Campbell*  
(Owner's Signature)  
New River AZ 85087  
(City) (State) (Zip Code)

Lisa Campbell  
(Owner's Name - Please Print)  
4917 W. Carpenter Drive  
(Owner's Mailing Address)

*Lisa Campbell*  
(Owner's Signature)  
New River AZ 85087  
(City) (State) (Zip Code)

Carole Campbell  
(Owner's Name - Please Print)  
6060 Hwy. 93 South  
(Owner's Mailing Address)

*Carole Campbell, by Joseph Campbell (POA)*  
(Owner's Signature)  
Whitefish MT 59937  
(City) (State) (Zip Code)

Harvey Campbell  
(Owner's Name - Please Print)  
6060 Hwy. 93 South  
(Owner's Mailing Address)

*Harvey Campbell, by Joseph Campbell (POA)*  
(Owner's Signature)  
Whitefish MT 59937  
(City) (State) (Zip Code)

(Continued on page 2)

**ENTERED**  
SEP 16 2019  
BY: *[Signature]*

*[Handwritten initials]*

Tobie Olstad  
(Owner's Name - Please Print)

1710 W. Camino Drive  
(Owner's Mailing Address)

Tobie Olstad, by Joseph Campbell (POA)  
(Owner's Signature)

Wickenburg AZ 85390  
(City) (State) (Zip Code)

Joseph Olstad  
(Owner's Name - Please Print)

1710 W. Camino Drive  
(Owner's Mailing Address)

Joseph Olstad, by Joseph Campbell (POA)  
(Owner's Signature)

Wickenburg AZ 85390  
(City) (State) (Zip Code)

(Owner's Name - Please Print)

(Owner's Mailing Address)

(Owner's Signature)

(City) (State) (Zip Code)

(Owner's Name - Please Print)

(Owner's Mailing Address)

(Owner's Signature)

(City) (State) (Zip Code)

18 U.S.C. 1001 and 43 U.S.C. 1212 make it a crime for any person knowingly and willfully to make to any department or agency of the United States any false, fictitious or fraudulent statements or representations as to any matter within its jurisdiction.

INSTRUCTIONS

1. This certification is made under the provisions of 43 U.S.C. § 1744 and 30 U.S.C. §28-28k and the regulations thereunder (43 CFR Part 3830).
2. The claimant(s) must fill in the dates in paragraph 1 for the beginning and ending of the assessment year for which this waiver is sought.
3. The claimant(s) must fill in the date in paragraph 2 for the beginning of the assessment year for which this waiver is sought.
4. All claim and site names and BLM serial numbers must be listed for the mining claims, mill sites, and tunnel sites for which the waiver is sought.
5. All owners of the mining claims, mill sites, and tunnel sites and their addresses must be given.
6. This waiver form must be signed by all the claimants or their designated agent, in original form. If an agent is designated, a notarized designation of agent, signed by all of the claimants with proper address given, must be submitted with this waiver.
7. This form must be filed no later than September 1st for the upcoming assessment year in the BLM State Office where the mining claims or sites are recorded, or the waiver cannot be granted by the BLM. (Example: To obtain a waiver for the assessment year 2012, which begins on September 1, 2011, you must qualify for and file for a waiver no later than September 1, 2011, in the proper BLM State Office.)
8. For all mining claims which require assessment work, you must record an affidavit of labor on or before the December 30th immediately following the filing of this waiver. For all other mining claims or sites waived, you must record a notice of intent to hold on or before the December 30th immediately following the filing of this waiver.
9. Mill and tunnel sites may also be listed on this waiver and be waived from payment of the maintenance fee. A notice of intent to hold for these sites is required to be filed by the December 30th following the filing of this waiver.

FOR OFFICIAL USE ONLY



**SPECIAL POWER OF ATTORNEY**

KNOW ALL MEN BY THESE PRESENTS:

That I, **CAROLE CAMPBELL**, have made, constituted and appointed, and by these present do make, constitute and appoint **JOSEPH CAMPBELL**, my true lawful attorney, for me and in my name, place and stead, to execute any and all documents, including but not limited to sale, lease, proof of labor, government forms, payment of liabilities, entering into contracts pertaining to the premises, and to otherwise manage and in general act for me pertaining to the below listed mining claims in the State of Arizona.

<u>Claim Name</u>	<u>BLM Recordation Serial Number</u>
<b>Providence</b>	<b>AMC 396952</b>
<b>Lisa Lu</b>	<b>AMC 417982</b>
<b>Mama Jama</b>	<b>AMC 417983</b>

**HEREBY GIVING AND GRANTING** to my attorney said special power and authority to do and perform all and every act and thing whatsoever necessary to be done in the premise, as fully to all intents and purposes, as I might or could do if personally present, hereby ratifying and confirming all that my said attorney may do pursuant to this power.


IN WITNESS WHEREOF, I have hereunto set my hand and seal this 25 day of June, 2019.

*Carole A Campbell*  
Carole

Campbell

SUBSCRIBED AND SWORN TO before me, a Notary Public, this 25 day of June, 2019.

By: Carole A. Campbell  
Notary Public: Kristen Deltenre  
My Commission Expires: April 12 2023



Joseph Campbell, Attorney-in Fact

RECEIVED  
STATE OFFICE  
2019 JUL 29 A 11:38  
PHOENIX, ARIZONA

**SPECIAL POWER OF ATTORNEY**

KNOW ALL MEN BY THESE PRESENTS:

That I, **HARVEY CAMPBELL**, have made, constituted and appointed, and by these present do make, constitute and appoint **JOSEPH CAMPBELL**, my true lawful attorney, for me and in my name, place and stead, to execute any and all documents, including but not limited to sale, lease, proof of labor, government forms, payment of liabilities, entering into contracts pertaining to the premises, and to otherwise manage and in general act for me pertaining to the below listed mining claims in the State of Arizona.

<u>Claim Name</u>	<u>BLM Recordation Serial Number</u>
<b>Providence</b>	<b>AMC 396952</b>
<b>Lisa Lu</b>	<b>AMC 417982</b>
<b>Mama Jama</b>	<b>AMC 417983</b>

**HEREBY GIVING AND GRANTING** to my attorney said special power and authority to do and perform all and every act and thing whatsoever necessary to be done in the premise, as fully to all intents and purposes, as I might or could do if personally present, hereby ratifying and confirming all that my said attorney may do pursuant to this power.


IN WITNESS WHEREOF, I have hereunto set my hand and seal this 25<sup>th</sup> day of June, 2019.

  
Harvey

Campbell

**SUBSCRIBED AND SWORN TO** before me, a Notary Public, this 25<sup>th</sup> day of June, 2019.

By: Harvey Campbell  
Notary Public: Kristen Deltenre  
My Commission Expires: April 12, 2023



Joseph Campbell, Attorney-in Fact

RECEIVED  
STATE OFFICE  
2019 JUL 29 A 11:38  
PHOENIX, ARIZONA

# SPECIAL POWER OF ATTORNEY

KNOW ALL MEN BY THESE PRESENTS:

That I, **TOBIE OLSTAD**, have made, constituted and appointed, and by these present do make, constitute and appoint **JOSEPH CAMPBELL**, my true lawful attorney, for me and in my name, place and stead, to execute any and all documents, including but not limited to sale, lease, proof of labor, government forms, payment of liabilities, entering into contracts pertaining to the premises, and to otherwise manage and in general act for me pertaining to the below listed mining claims in the State of Arizona.

<u>Claim Name</u>	<u>BLM Recordation Serial Number</u>
<b>Providence</b>	<b>AMC 396952</b>
<b>Providence #2</b>	<b>AMC 417747</b>

**HEREBY GIVING AND GRANTING** to my attorney said special power and authority to do and perform all and every act and thing whatsoever necessary to be done in the premise, as fully to all intents and purposes, as I might or could do if personally present, hereby ratifying and confirming all that my said attorney may do pursuant to this power.

IN WITNESS WHEREOF, I have hereunto set my hand and seal this 25<sup>TH</sup> day of JUNE, 2019.

Tobie Olstad  
Tobie Olstad

**SUBSCRIBED AND SWORN TO** before me, a Notary Public, this 25<sup>TH</sup> day of JUNE, 2019.

By: Tobie Olstad  
Notary Public: Jayne Stenseth  
My Commission Expires: 9/16/22



\_\_\_\_\_  
Joseph Campbell, Attorney-in Fact

RECEIVED  
STATE OFFICE  
JUL 29 A 11:38  
PHOENIX, ARIZONA



# SPECIAL POWER OF ATTORNEY


KNOW ALL MEN BY THESE PRESENTS:

That I, **JOSEPH OLSTAD**, have made, constituted and appointed, and by these present do make, constitute and appoint **JOSEPH CAMPBELL**, my true lawful attorney, for me and in my name, place and stead, to execute any and all documents, including but not limited to sale, lease, proof of labor, government forms, payment of liabilities, entering into contracts pertaining to the premises, and to otherwise manage and in general act for me pertaining to the below listed mining claims in the State of Arizona.

<u>Claim Name</u>	<u>BLM Recordation Serial Number</u>
<b>Providence #2</b>	<b>AMC 417747</b>
<b>Lion Trak</b>	<b>AMC 417746</b>
<b>Lion Trak II</b>	<b>AMC 417745</b>

**HEREBY GIVING AND GRANTING** to my attorney said special power and authority to do and perform all and every act and thing whatsoever necessary to be done in the premise, as fully to all intents and purposes, as I might or could do if personally present, hereby ratifying and confirming all that my said attorney may do pursuant to this power.

IN WITNESS WHEREOF, I have hereunto set my hand and seal this 25<sup>TH</sup> day of JUNE, 2019.


  
Joseph Olstad

**SUBSCRIBED AND SWORN TO** before me, a Notary Public, this 25<sup>TH</sup> day of JUNE, 2019.

By: Joseph Olstad

Notary Public: Jayne Stenseth

My Commission Expires: 9/16/22



RECEIVED  
STATE OFFICE  
2019 JUL 29 A 11:38  
PHOENIX, ARIZONA

\_\_\_\_\_  
Joseph Campbell, Attorney-in Fact

UNITED STATES  
DEPARTMENT OF THE INTERIOR  
BUREAU OF LAND MANAGEMENT

**MAINTENANCE FEE WAIVER CERTIFICATION**

SEE INSTRUCTIONS ON PAGE 2

FORM APPROVED  
OMB NO. 1004-0114  
Expires: January 31, 2020

237  
HMC

396950  
417745  
417982  
450676

- This small miner waiver is filed for the assessment year beginning on September 1, 2018 and ending on September 1, 2019.
- The undersigned and all related parties owned ten or fewer mining claims, mill, or tunnel sites located and maintained on Federal lands in the United States of America on September 1, 2018.
- The undersigned have performed the assessment work required by law for each mining claim listed prior to filing this waiver and understand that by filing this form, the undersigned must file an affidavit of assessment work with the Bureau of Land Management (BLM) by the December 30th following the filing of this waiver.
- The undersigned understand that if the assessment work obligation has not yet come due under 30 U.S.C. 28 (for those claims in their first assessment year only), a notice of intent to hold reciting this condition must be recorded by the December 30th following the filing of this waiver.
- The undersigned understand that mill and tunnel sites may also be listed on this waiver and be waived from payment of the maintenance fee, and that a notice of intent to hold for these sites is required to be filed with the BLM by the December 30th following the filing of this waiver.
- The undersigned understand and acknowledge that pursuant to 43 U.S.C. 1212 and 18 U.S.C. 1001, the filing or recording of a false, fictitious, or fraudulent document with the BLM may result in a fine of up to \$250,000, a prison term not to exceed five years, or both.
- The mining claims, mill or tunnel sites for which this waiver from payment of the maintenance fees is requested are:

CLAIM OR SITE NAME	BLM RECORDATION SERIAL NUMBER
1. Little Bit	AMC 396950 (913)
2. Providence	AMC 396952
3. Providence #2	AMC 417747
4. Lisa Lu	AMC 417982
5. Mama Jama	AMC 417983
6. Lion Trak	AMC 417746
7. Lion Trak II	AMC 417745
8. Lion Trak III	AMC 450675
9. Lion Trak IV	AMC 450676
10.	

The owner(s) (claimants) of the above mining claims and sites are:

1st Joseph Campbell 1,2,3,4,5,6,7,8,9  
(Owner's Name - Please Print)  
4917 W. Carpenter Drive ✓  
(Owner's Mailing Address)

New River AZ 85087  
(City) (State) (Zip Code)

2nd Lisa Campbell 3,4,5,6,7,8,9  
(Owner's Name - Please Print)  
4917 W. Carpenter Drive ✓  
(Owner's Mailing Address)

New River AZ 85087  
(City) (State) (Zip Code)

4th Carole Campbell 1,2,4,5  
(Owner's Name - Please Print)  
6060 Hwy. 93 South ✓  
(Owner's Mailing Address)

Whitefish MT 59937  
(City) (State) (Zip Code)

3rd Harvey Campbell 2,4,5  
(Owner's Name - Please Print)  
6060 Hwy. 93 South ✓  
(Owner's Mailing Address)

Whitefish MT 59937  
(City) (State) (Zip Code)

Harvey Campbell, by Joseph Campbell (POA)  
(Owner's Signature)

RECEIVED  
 BLM ARIZONA STATE OFFICE  
 2018 AUG 16 A 10:58  
 PHOENIX, ARIZONA  
 85087  
 (Zip Code)

(Continued on page 2)

AZ483  
ENTERED SEP 12 2018  
PB (POA ATTACHED - dated 12/27/16)

NW/AB

2 CT  
Tobie Olstad 2,3  
\_\_\_\_\_  
(Owner's Name - Please Print)  
1710 W. Camino Drive ✓  
\_\_\_\_\_  
(Owner's Mailing Address)

Tobie Olstad, by Joseph Campbell (POA)  
\_\_\_\_\_  
(Owner's Signature)  
Wickenburg AZ 85390  
\_\_\_\_\_  
(City) (State) (Zip Code)

3 CT  
Joseph Olstad 3,6,7  
\_\_\_\_\_  
(Owner's Name - Please Print)  
1710 W. Camino Drive ✓  
\_\_\_\_\_  
(Owner's Mailing Address)

Joseph Olstad, by Joseph Campbell (POA)  
\_\_\_\_\_  
(Owner's Signature)  
Wickenburg AZ 85390  
\_\_\_\_\_  
(City) (State) (Zip Code)

\_\_\_\_\_  
(Owner's Name - Please Print)

\_\_\_\_\_  
(Owner's Signature)

\_\_\_\_\_  
(Owner's Mailing Address)

\_\_\_\_\_  
(City) (State) (Zip Code)

\_\_\_\_\_  
(Owner's Name - Please Print)

\_\_\_\_\_  
(Owner's Signature)

\_\_\_\_\_  
(Owner's Mailing Address)

\_\_\_\_\_  
(City) (State) (Zip Code)

18 U.S.C. 1001 and 43 U.S.C. 1212 make it a crime for any person knowingly and willfully to make to any department or agency of the United States any false, fictitious or fraudulent statements or representations as to any matter within its jurisdiction.

INSTRUCTIONS

1. This certification is made under the provisions of 43 U.S.C. § 1744 and 30 U.S.C. §28-28k and the regulations thereunder (43 CFR Part 3830).
2. The claimant(s) must fill in the dates in paragraph 1 for the beginning and ending of the assessment year for which this waiver is sought.
3. The claimant(s) must fill in the date in paragraph 2 for the beginning of the assessment year for which this waiver is sought.
4. All claim and site names and BLM serial numbers must be listed for the mining claims, mill sites, and tunnel sites for which the waiver is sought.
5. All owners of the mining claims, mill sites, and tunnel sites and their addresses must be given.
6. This waiver form must be signed by all the claimants or their designated agent, in original form. If an agent is designated, a notarized designation of agent, signed by all of the claimants with proper address given, must be submitted with this waiver.
7. This form must be filed no later than September 1st for the upcoming assessment year in the BLM State Office where the mining claims or sites are recorded, or the waiver cannot be granted by the BLM. (Example: To obtain a waiver for the assessment year 2012, which begins on September 1, 2011, you must qualify for and file for a waiver no later than September 1, 2011, in the proper BLM State Office.)
8. For all mining claims which require assessment work, you must record an affidavit of labor on or before the December 30th immediately following the filing of this waiver. For all other mining claims or sites waived, you must record a notice of intent to hold on or before the December 30th immediately following the filing of this waiver.
9. Mill and tunnel sites may also be listed on this waiver and be waived from payment of the maintenance fee. A notice of intent to hold for these sites is required to be filed by the December 30th following the filing of this waiver.

RECEIVED  
BLM AZ STATE OFFICE  
AUG 16 10:59  
PHOENIX, ARIZONA

FOR OFFICIAL USE ONLY



**SPECIAL POWER OF ATTORNEY**

KNOW ALL MEN BY THESE PRESENTS:

That we, **HARVEY CAMPBELL, CAROLE CAMPBELL, TOBIE OLSTAD, JOSEPH OLSTAD**, have made, constituted and appointed, and by these presents do make, constitute and appoint **JOSEPH CAMPBELL**, our true lawful attorney, for us and in our names, place and stead, to execute any and all documents, including but not limited to sale, lease, proof of labor, government forms, payment of liabilities, entering into contracts pertaining to the premises, and to otherwise manage and in general act for us pertaining to the mining claims in the State of Arizona.

**HEREBY GIVING AND GRANTING** to our attorney said special power and authority to do and perform all and every act and thing whatsoever necessary to be done in the premise, as fully to all intents and purposes, as we might or could do if personally present, hereby ratifying and confirming all that our said attorney may do pursuant to this power.


IN WITNESS WHEREOF, I have hereunto set my hand and seal this 27<sup>TH</sup> day of December, 2016.

*Harvey Campbell*  
**Harvey Campbell**  
*Tobie Olstad*  
**Tobie Olstad**

*Carole Campbell*  
**Carole Campbell**  
*Joseph Olstad*  
**Joseph Olstad**

STATE OF MONTANA )  
County of Flathead )

This instrument was acknowledged before me on the 27<sup>TH</sup> day of December, 2016, by **HARVEY CAMPBELL, CAROLE CAMPBELL, TOBIE OLSTAD, JOSEPH OLSTAD**.



*Lenka Knutson*  
Notary Public for the State of Montana  
Printed name LENKA KNUTSON  
Residing at WHITEFISH  
My Commission expires: JULY 30 2020  
PHOENIX, ARIZONA

*Joseph Campbell*  
**Joseph Campbell, Attorney-in Fact**

RECEIVED  
MONTANA STATE OFFICE  
AUG 19 10:59 AM '16

AMC 396950  
 417745  
 450675

**NOTICE OF INTENTION TO HOLD MINING CLAIMS/SITES**

When Recorded Return Document to:

\_\_\_\_\_  
 Joseph Campbell  
 \_\_\_\_\_  
 4917 W. Carpenter Drive  
 \_\_\_\_\_  
 New River, AZ 85087

Check here if this is a change of address.  
 Telephone: \_\_\_\_\_

E-mail Address: campbell954@gmail.com

RECEIVED  
 P. M. AZ. STATE OFFICE  
 2018 AUG 16 A 10: 59  
 PHOENIX, ARIZONA  
 BLM  
 Date  
 Stamp

I (We) intend to hold the claims(s) and/or site(s) listed below for the calendar year 2018, and I (We) have filed or will file a Notice of Intent to Hold in the county where the claim (s) is located.

Reason for filing a Notice of Intent to Hold instead of an assessment work filing (check one):

- Maintenance fee was paid to maintain claim(s) during this assessment year.
- Mill or tunnel sites.
- Claim(s) was located during the current assessment year.
- BLM has deferred assessment work (attach copy of decision granting deferment, or pending petition for deferment including date petition was filed.)

Line No.	AMC NUMBER	CLAIM/SITE NAME	COUNTY RECORDER DATA (If available)	TWP	RNG	SEC
1	450675	Lion Trak III	2018-0023225	11 N	1 E	8
2	450676	Lion Trak IV	2018-0023226	11 N	1 E	8
3						
4						
5						
6						
7						
8						
9						
10						

**ENTERED**  
 AUG 24 2018  
 BY: *[Signature]*

NOTICE OF INTENTION TO HOLD MINING CLAIMS/SITES  
page 2

BLM  
Date  
Stamp

PHOENIX, ARIZONA

2018 AUG 16 A 10:59

RECEIVED  
BLM AZ STATE OFFICE

1. State of Arizona, County of Yavapai

2. I (Name) Joseph Campbell and Lisa Campbell

3. Reside at (Address) 4917 W. Carpenter Drive

City New River County Maricopa State AZ Zip 85087 being duly sworn, depose and say that I am a citizen of the United States, more than eighteen years of age, that all of the facts set forth in this notice, subject to the provisions and penalties of 18 U.S.C. 1001 pertaining to the filing of false, fictitious, or fraudulent statements with the United States, are true and correct according to the best of my knowledge, information and belief.

4. Owner's name and address (If not shown in Items 1-3 above), \_\_\_\_\_

5. Dated: 8.12.18 Signature: Joseph Campbell Lisa Campbell

Bureau of Land Management  
Arizona State Office  
[www.blm.gov/az](http://www.blm.gov/az)

No. of Claims: \_\_\_\_\_ x \$10 = \_\_\_\_\_  
Check No: \_\_\_\_\_ Init. \_\_\_\_\_  
Receipt No.: 4736767  
For BLM Use Only



When Recorded Return Document to:

Joseph Campbell  
4917 W. Carpenter Drive  
New River, AZ 85087

Check here if this is a change of address.

Telephone: \_\_\_\_\_

E-mail address: campbell954@gmail.com

**AFFIDAVIT OF PERFORMANCE OF ANNUAL WORK**

1. State of Arizona, County of Yavapai ss:  
2. I (Name) Joseph Campbell  
3. Reside at (Address) \_\_\_\_\_  
4917 W. Carpenter Drive  
City New River County Maricopa

RECEIVED  
BLM AZ STATE OFFICE  
2018 AUG 16 A 10:59  
PHOENIX, ARIZONA  
BLM  
Date  
Stamp

State AZ Zip 85087 being duly sworn, depose and say that I am a citizen of the United States, more than eighteen years of age, and that all of the facts set forth in this affidavit, subject to the provisions and penalties of 18 U.S.C. 1001 pertaining to the filing of false, fictitious, or fraudulent statements with the United States, are true and correct according to the best of my knowledge, information and belief.

4. Owner's name and address (If not shown in Items 1-3 above). \_\_\_\_\_

5. That I am personally acquainted with the mining claim(s). The work and improvements were made by and at the expense of the owner(s) of said claim(s). Said contiguous group of claims, listed on this document, are situated in the

\_\_\_\_\_ (optional) Mining District; Yavapai County, Arizona.

Line No.	AMC NUMBER	CLAIM/SITE NAME	COUNTY RECORDER DATA (If available)	TWP	RNG	SEC
1	396950	Little Bit	B: 4752 P: 776	11 N	1 E	14
2						
3						
4						
5						
6						

BLM  
Date  
Stamp

PHOENIX, ARIZONA

2018 AUG 16 A 10:59

RECEIVED  
BLM AZ STATE OFFICE

7					
8					
9					
10					

6. That between the dates starting at 12 o'clock noon on September 1, 20 17 and ending at 12 o'clock noon on September 1, 20 18 at least \$ 100.00 dollars worth of work and improvements were done and performed upon said claim(s) or upon one or more of a contiguous group of claims for the benefit of all, wholly or partly outside of a contiguous group of claims for the benefit of all, not including the location work.

7. That the following persons were employed to perform the work and improvements described herein: \_\_\_\_\_

8. That the work and improvements performed were: General prospecting, repaired and replaced claim markers, road maintenance, food for over-night stays, numerous day trips to claims for the purpose of prospecting.

9. Dated: 8.12.18 Signature: Joseph Campbell

SUBSCRIBED AND SWORN TO before me, a Notary Public, this 12 day of August 20 18

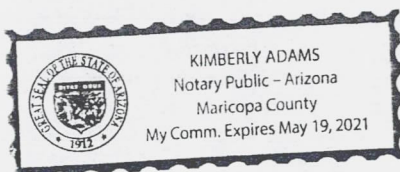
By: Kimberly Adams

Notary Public Kimberly Adams

My Commission Expires MAY 19, 2021

Bureau of Land Management  
Arizona State Office  
[www.blm.gov/az](http://www.blm.gov/az)

No. of Claims: \_\_\_\_\_ x \$10 = \_\_\_\_\_  
Check No.: \_\_\_\_\_ Init. \_\_\_\_\_  
Receipt No.: 4236767  
For BLM Use Only



Form: MCF108  
Revised July 2014  
Page 2 of 2

When Recorded Return Document to:

Joseph Campbell  
4917 W. Carpenter Drive  
New River, AZ 85087

Check here is this is a change of address.

Telephone: \_\_\_\_\_

E-mail address: campbell954@gmail.com

**AFFIDAVIT OF PERFORMANCE OF ANNUAL WORK**

1. State of Arizona, County of Yavapai ss:

2. I (Name) Joseph Campbell

3. Reside at (Address) \_\_\_\_\_

4917 W. Carpenter Drive

City New River County Maricopa

RECEIVED  
BLM AZ STATE OFFICE  
2018 AUG 16 A 10: 59  
PHOENIX, ARIZONA  
BLM  
Date  
Stamp

State AZ Zip 85087 being duly sworn, depose and say that I am a citizen of the United States, more than eighteen years of age, and that all of the facts set forth in this affidavit, subject to the provisions and penalties of 18 U.S.C. 1001 pertaining to the filing of false, fictitious, or fraudulent statements with the United States, are true and correct according to the best of my knowledge, information and belief.

4. Owner's name and address (If not shown in Items 1-3 above). \_\_\_\_\_

5. That I am personally acquainted with the mining claim(s). The work and improvements were made by and at the expense of the owner(s) of said claim(s). Said contiguous group of claims, listed on this document, are situated in the

\_\_\_\_\_ (optional) Mining District; Yavapai County, Arizona.

Line No.	AMC NUMBER	CLAIM/SITE NAME	COUNTY RECORDER DATA (If available)	TWP	RNG	SEC
1	396952	Providence	B: 4752 P: 778	11 N	1 E	2
2	417747	Providence #2	B: 4911 P: 247	11 N	1 E	2
3						
4						
5						
6						

BLM  
Date  
Stamp

2018 AUG 16 A 10:59  
PHOENIX, ARIZONA

RECEIVED  
BLM AZ STATE OFFICE

7					
8					
9					
10					

6. That between the dates starting at 12 o'clock noon on September 1, 20 17 and ending at 12 o'clock noon on September 1, 20 18 at least \$ 100.00 dollars worth of work and improvements were done and performed upon said claim(s) or upon one or more of a contiguous group of claims for the benefit of all, wholly or partly outside of a contiguous group of claims for the benefit of all, not including the location work.

7. That the following persons were employed to perform the work and improvements described herein: \_\_\_\_\_

8. That the work and improvements performed were: General prospecting, repaired and replaced claim markers, road maintenance, food for over-night stays, numerous day trips to claims for the purpose of prospecting.

9. Dated: 8.12.18 Signature: Joseph Conyell


SUBSCRIBED AND SWORN TO before me, a Notary Public, this 12 day of August 20 18

By: Kimberly Adams

Notary Public Kimberly Adams

My Commission Expires May 19, 2021

Bureau of Land Management  
Arizona State Office  
[www.blm.gov/az](http://www.blm.gov/az)



No. of Claims: \_\_\_\_\_ x \$10 = \_\_\_\_\_  
 Check No.: \_\_\_\_\_ Init. \_\_\_\_\_  
 Receipt No.: 4236762  
 For BLM Use Only

Form: MCF108  
Revised July 2014  
Page 2 of 2



When Recorded Return Document to:

Joseph Campbell  
4917 W. Carpenter Drive  
New River, AZ 85087

Check here is this is a change of address.

Telephone: \_\_\_\_\_

E-mail address: campbell954@gmail.com

**AFFIDAVIT OF PERFORMANCE OF ANNUAL WORK**

1. State of Arizona, County of Yavapai ss:

2. I (Name) Joseph Campbell

3. Reside at (Address) \_\_\_\_\_

4917 W. Carpenter Drive

City New River County Maricopa

RECEIVED  
BLM AZ STATE OFFICE  
2010 AUG 16 A 10:59  
PHOENIX, ARIZONA  
BLM  
Date  
Stamp

State AZ Zip 85087 being duly sworn, depose and say that I am a citizen of the United States, more than eighteen years of age, and that all of the facts set forth in this affidavit, subject to the provisions and penalties of 18 U.S.C. 1001 pertaining to the filing of false, fictitious, or fraudulent statements with the United States, are true and correct according to the best of my knowledge, information and belief.

4. Owner's name and address (if not shown in Items 1-3 above). \_\_\_\_\_

5. That I am personally acquainted with the mining claim(s). The work and improvements were made by and at the expense of the owner(s) of said claim(s). Said contiguous group of claims, listed on this document, are situated in the

\_\_\_\_\_ (optional) Mining District; Yavapai County, Arizona.

Line No.	AMC NUMBER	CLAIM/SITE NAME	COUNTY RECORDER DATA (If available)	TWP	RNG	SEC
1	417982	Lisa Lu	B: 4912 P: 302	9 N	2 E	4
2	417983	Mama Jama	B: 4912 P: 303	9-1/2 N	2 E	33
3						
4						
5						
6						

RECEIVED  
BLM AZ STATE OFFICE  
2018 AUG 16 A 10:59  
PHOENIX, ARIZONA  
BLM  
Date  
Stamp

7						
8						
9						
10						

6. That between the dates starting at 12 o'clock noon on September 1, 20 17 and ending at 12 o'clock noon on September 1, 20 18 at least \$ 100.00 dollars worth of work and improvements were done and performed upon said claim(s) or upon one or more of a contiguous group of claims for the benefit of all, wholly or partly outside of a contiguous group of claims for the benefit of all, not including the location work.

7. That the following persons were employed to perform the work and improvements described herein: \_\_\_\_\_

8. That the work and improvements performed were: General prospecting, repaired and replaced claim markers, road maintenance, food for over-night stays, numerous day trips to claims for the purpose of prospecting.

9. Dated: 8.12.18 Signature: Joseph Conzett

SUBSCRIBED AND SWORN TO before me, a Notary Public, this 12 day of August 20 18

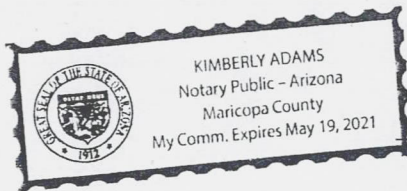
By: Kimberly Adams

Notary Public Kimberly Adams

My Commission Expires MAY 19, 2021

Bureau of Land Management  
Arizona State Office  
[www.blm.gov/az](http://www.blm.gov/az)

No. of Claims: \_\_\_\_\_ x \$10 = \_\_\_\_\_  
Check No.: \_\_\_\_\_ Init. \_\_\_\_\_  
Receipt No.: 42316162  
For BLM Use Only



Form: MCF108  
Revised July 2014  
Page 2 of 2

When Recorded Return Document to:

Joseph Campbell  
4917 W. Carpenter Drive  
New River, AZ 85087

Check here if this is a change of address.

Telephone: \_\_\_\_\_

E-mail address: campbell954@gmail.com

**AFFIDAVIT OF PERFORMANCE OF ANNUAL WORK**

1. State of Arizona, County of Yavapai ss: \_\_\_\_\_

2. I (Name) Joseph Campbell

3. Reside at (Address) \_\_\_\_\_

4917 W. Carpenter Drive

City New River County Maricopa

BLM  
Date  
Stamp

2010 AUG 16 A 10:59  
PHOENIX, ARIZONA

RECEIVED  
BLM-AZ-STATE-OFFICE

State AZ Zip 85087 being duly sworn, depose and say that I am a citizen of the United States, more than eighteen years of age, and that all of the facts set forth in this affidavit, subject to the provisions and penalties of 18 U.S.C. 1001 pertaining to the filing of false, fictitious, or fraudulent statements with the United States, are true and correct according to the best of my knowledge, information and belief.

4. Owner's name and address (if not shown in Items 1-3 above). \_\_\_\_\_

5. That I am personally acquainted with the mining claim(s). The work and improvements were made by and at the expense of the owner(s) of said claim(s). Said contiguous group of claims, listed on this document, are situated in the

\_\_\_\_\_ (optional) Mining District; Yavapai County, Arizona.

Line No.	AMC NUMBER	CLAIM/SITE NAME	COUNTY RECORDER DATA (If available)	TWP	RNG	SEC
1	417746	Lion Trak	B: 4911 P: 246	11 N	1 E	6
2	417745	Lion Trak II	B: 4911 P: 245	11 N	1 E	5
3						
4						
5						
6						

BLM  
Date  
Stamp

2018 AUG 16 A 10: 59  
PHOENIX, ARIZONA

RECEIVED  
BLM AZ STATE OFFICE

7					
8					
9					
10					

6. That between the dates starting at 12 o'clock noon on September 1, 20 17 and ending at 12 o'clock noon on September 1, 20 18 at least \$ 100.00 dollars worth of work and improvements were done and performed upon said claim(s) or upon one or more of a contiguous group of claims for the benefit of all, wholly or partly outside of a contiguous group of claims for the benefit of all, not including the location work.

7. That the following persons were employed to perform the work and improvements described herein: \_\_\_\_\_

8. That the work and improvements performed were: General prospecting, repaired and replaced claim markers, road maintenance, food for over-night stays, numerous day trips to claims for the purpose of prospecting.

9. Dated: 8.12.18 Signature: Joseph Campbell

SUBSCRIBED AND SWORN TO before me, a Notary Public, this 12 day of August 20 18

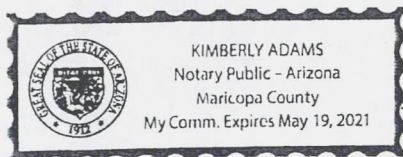
By: Kimberly Adams

Notary Public Kimberly Adams

My Commission Expires MAY 19, 2021

Bureau of Land Management  
Arizona State Office  
[www.blm.gov/az](http://www.blm.gov/az)

No. of Claims: \_\_\_\_\_ x \$10 = \_\_\_\_\_  
Check No.: \_\_\_\_\_  
Receipt No.: 4730162  
For BLM Use Only



Form: MCF108  
Revised July 2014  
Page 2 of 2



**United States Department of the Interior**  
**Bureau of Land Management**  
 DIV OF LANDS, MINRLS & ENERGY  
 ONE N CENTRAL AVE  
 PHOENIX, AZ 85004 -4427  
 Phone: 602-417-9200

Receipt

No: 4236762

<b>Transaction #:</b> 4352142	
<b>Date of Transaction:</b> 08/16/2018	
<b>CUSTOMER:</b>	
JOSEPH CAMPBELL 4917 W CARPENTER DR NEW RIVER, AZ 85087-3000 US	

LINE #	QTY	DESCRIPTION	REMARKS	UNIT PRICE	TOTAL
1	1.00	LOCATABLE MINERALS / MINING CLAIMS-NOT NEW-UNADJUD, ONE AUTH NO. ONLY / MINING CLAIM MONEY RECEIVED <b>CASES: AMC396950/\$90.00</b>	POL 2018/7 NOI 2018/2 WAV	- n/a -	90.00
<b>TOTAL:</b>					<b>\$90.00</b>

PAYMENT INFORMATION			
NOTE: Items will appear on credit card statement as "Bureau of Land Mgmt CO".			
1	AMOUNT:	90.00	POSTMARKED: N/A
	TYPE:	CREDIT CARD	RECEIVED: 08/16/2018
	NAME:	CAMPBELL, JOSEPH 4917 W CARPENTER DR NEW RIVER AZ 85087-3000 US	
	CARD NO:	XXXXXXXXXXXX7944	AUTH CODE: 316190
	NAME ON CARD:	JOSEPH CAMPBELL	
	SIGNATURE:		

REMARKS

This receipt was generated by the automated BLM Collections and Billing System and is a paper representation of a portion of the official electronic record contained therein.

417745

August 10, 2018

## Notice of Change of Address for Mining Claim Holder

**Joseph Olstad**

This change affects the following mining claims;

- Lion Trak - AMC 417746
- Lion Trak II – AMC 417745
- Providence #2 – AMC 417747

Please note the following change of address for Joseph Olstad. The new address is;

**1710 W. Camino Drive**

**Wickenburg, AZ 85390**

*Joseph Campbell*  
*8.16.18*

RECEIVED  
BLM AZ STATE OFFICE  
2018 AUG 16 A 11:08  
PHOENIX, ARIZONA

ENTERED  
AUG 20 2018  
BY: *RAM*

August 14, 2017

U.S. Dept. of Interior  
Bureau of Land Management  
Div. of Lands, Minerals & Energy

396950

417745

402279

403542

417982

Attention: Reann Myers

Greetings,

417745

Here is the cover sheet you requested per our conversation on August 14, 2017. Please reference Transaction #: 4017453, Transaction date, 07/27/2017.

The initial original *Affidavit of Performance of Annual Work*, submitted by me, on July 27, 2017, are missing my signature. Please accept these corrected *Affidavit of Performance of Annual Work* documents with the required signature.

Thank you for your assistance.

Joseph Campbell  
4917 W. Carpenter Drive  
New River, AZ 85087  
(602) 618-7855  
campbell954@gmail.com

PHOENIX, AZ

2017 AUG 15 A 10:10

RECEIVED  
BLM - PHOENIX OFFICE

When Recorded Return Document to:

Joseph Campbell  
4917 W. Carpenter Drive  
New River, AZ 85087

Check here is this is a change of address.

Telephone: (602) 618-7855

E-mail address: campbell954@gmail.com

### Corrected Document - Signature Added

#### AFFIDAVIT OF PERFORMANCE OF ANNUAL WORK

1. State of Arizona, County of Yavapai ss:

2. I (Name) Joseph Campbell

3. Reside at (Address) 4917 W. Carpenter Drive

City New River County Maricopa

RECEIVED  
BLM  
Date  
Stamp  
2011 AUG 15 A 10:10  
PHOENIX, AZ 85001

State AZ Zip 85087 being duly sworn, depose and say that I am a citizen of the United States, more than eighteen years of age, and that all of the facts set forth in this affidavit, subject to the provisions and penalties of 18 U.S.C. 1001 pertaining to the filing of false, fictitious, or fraudulent statements with the United States, are true and correct according to the best of my knowledge, information and belief.

4. Owner's name and address (If not shown in Items 1-3 above).

5. That I am personally acquainted with the mining claim(s). The work and improvements were made by and at the expense of the owner(s) of said claim(s). Said contiguous group of claims, listed on this document, are situated in the

(optional) Mining District; Yavapai County, Arizona.

Line No.	AMC NUMBER	CLAIM/SITE NAME	COUNTY RECORDER DATA (If available)	TWP	RNG	SEC
1	402279	Buzz Tail		11N	1E	09
2	403542	Bear Track		11N	1E	10
3						
4						
5						
6						

Form: MCF108  
Revised July 2014  
Page 1 of 2

RECEIVED  
2011 AUG 15 10:10  
PHOENIX, AZ 85001



When Recorded Return Document to:

Joseph Campbell  
4917 W. Carpenter Drive  
New River, AZ 85087

Check here is this is a change of address.

Telephone: (602) 618-7855

E-mail address: campbell954@gmail.com

### Corrected Document - Signature Added


#### AFFIDAVIT OF PERFORMANCE OF ANNUAL WORK

1. State of Arizona, County of Yavapai ss:

2. I (Name) Joseph Campbell

3. Reside at (Address) 4917 W. Carpenter Drive

City New River County Maricopa



State AZ Zip 85087 being duly sworn, depose and say that I am a citizen of the United States, more than eighteen years of age, and that all of the facts set forth in this affidavit, subject to the provisions and penalties of 18 U.S.C. 1001 pertaining to the filing of false, fictitious, or fraudulent statements with the United States, are true and correct according to the best of my knowledge, information and belief.

4. Owner's name and address (If not shown in Items 1-3 above). \_\_\_\_\_

5. That I am personally acquainted with the mining claim(s). The work and improvements were made by and at the expense of the owner(s) of said claim(s). Said contiguous group of claims, listed on this document, are situated in the

\_\_\_\_\_ (optional) Mining District; Yavapai County, Arizona.

Line No.	AMC NUMBER	CLAIM/SITE NAME	COUNTY RECORDER DATA (If available)	TWP	RNG	SEC
1	417982	Lisa Lu		9N	2E	04
2	417983	Mama Jama		9-1/2N	2E	33
3						
4						
5						
6						

When Recorded Return Document to:

Joseph Campbell  
4917 W. Carpenter Drive  
New River, AZ 85087

Check here is this is a change of address.

Telephone: (602) 618-7855

E-mail address: campbell954@gmail.com

### Corrected Document - Signature Added


#### AFFIDAVIT OF PERFORMANCE OF ANNUAL WORK

1. State of Arizona, County of Yavapai ss:

2. I (Name) Joseph Campbell

3. Reside at (Address) 4917 W. Carpenter Drive

City New River County Maricopa



State AZ Zip 85087 being duly sworn, depose and say that I am a citizen of the United States, more than eighteen years of age, and that all of the facts set forth in this affidavit, subject to the provisions and penalties of 18 U.S.C. 1001 pertaining to the filing of false, fictitious, or fraudulent statements with the United States, are true and correct according to the best of my knowledge, information and belief.

4. Owner's name and address (If not shown in Items 1-3 above) \_\_\_\_\_

5. That I am personally acquainted with the mining claim(s). The work and improvements were made by and at the expense of the owner(s) of said claim(s). Said contiguous group of claims, listed on this document, are situated in the

\_\_\_\_\_ (optional) Mining District; Yavapai County, Arizona.

Line No.	AMC NUMBER	CLAIM/SITE NAME	COUNTY RECORDER DATA (If available)	TWP	RNG	SEC
1	417746	Lion Trak		11N	1E	06
2	417745	Lion Trak II		11N	1E	05
3						
4						
5						
6						

When Recorded Return Document to:

Joseph Campbell  
4917 W. Carpenter Drive  
New River, AZ 85087

Check here is this is a change of address.

Telephone: (602) 618-7855

E-mail address: campbell954@gmail.com

## Corrected Document - Signature Added


### AFFIDAVIT OF PERFORMANCE OF ANNUAL WORK

1. State of Arizona, County of Yavapai ss:

2. I (Name) Joseph Campbell

3. Reside at (Address) 4917 W. Carpenter Drive

City New River County Maricopa



State AZ Zip 85087 being duly sworn, depose and say that I am a citizen of the United States, more than eighteen years of age, and that all of the facts set forth in this affidavit, subject to the provisions and penalties of 18 U.S.C. 1001 pertaining to the filing of false, fictitious, or fraudulent statements with the United States, are true and correct according to the best of my knowledge, information and belief.

4. Owner's name and address (If not shown in Items 1-3 above).

5. That I am personally acquainted with the mining claim(s). The work and improvements were made by and at the expense of the owner(s) of said claim(s). Said contiguous group of claims, listed on this document, are situated in the

(optional) Mining District; Yavapai County, Arizona.

Line No.	AMC NUMBER	CLAIM/SITE NAME	COUNTY RECORDER DATA (If available)	TWP	RNG	SEC
1	396950	Little Bit		11N	1E	14
2						
3						
4						
5						
6						

When Recorded Return Document to:

Joseph Campbell  
4917 W. Carpenter Drive  
New River, AZ 85087

Check here is this is a change of address.

Telephone: (602) 618-7855

E-mail address: campbell954@gmail.com

### Corrected Document - Signature Added


#### AFFIDAVIT OF PERFORMANCE OF ANNUAL WORK

1. State of Arizona, County of Yavapai ss:

2. I (Name) Joseph Campbell

3. Reside at (Address) 4917 W. Carpenter Drive

City New River County Maricopa



State AZ Zip 85087 being duly sworn, depose and say that I am a citizen of the United States, more than eighteen years of age, and that all of the facts set forth in this affidavit, subject to the provisions and penalties of 18 U.S.C. 1001 pertaining to the filing of false, fictitious, or fraudulent statements with the United States, are true and correct according to the best of my knowledge, information and belief.

4. Owner's name and address (If not shown in Items 1-3 above). \_\_\_\_\_

5. That I am personally acquainted with the mining claim(s). The work and improvements were made by and at the expense of the owner(s) of said claim(s). Said contiguous group of claims, listed on this document, are situated in the

\_\_\_\_\_ (optional) Mining District; Yavapai County, Arizona.

Line No.	AMC NUMBER	CLAIM/SITE NAME	COUNTY RECORDER DATA (If available)	TWP	RNG	SEC
1	396952	Providence		11N	1E	02
2	417747	Providence #2		11N	1E	02
3						
4						
5						
6						



**SPECIAL POWER OF ATTORNEY**

KNOW ALL MEN BY THESE PRESENTS:

That we, **HARVEY CAMPBELL, CAROLE CAMPBELL, TOBIE OLSTAD, JOSEPH OLSTAD**, have made, constituted and appointed, and by these presents do make, constitute and appoint **JOSEPH CAMPBELL**, our true lawful attorney, for us and in our names, place and stead, to execute any and all documents, including but not limited to sale, lease, proof of labor, government forms, payment of liabilities, entering into contracts pertaining to the premises, and to otherwise manage and in general act for us pertaining to the mining claims in the State of Arizona.

**HEREBY GIVING AND GRANTING** to our attorney said special power and authority to do and perform all and every act and thing whatsoever necessary to be done in the premise, as fully to all intents and purposes, as we might or could do if personally present, hereby ratifying and confirming all that our said attorney may do pursuant to this power.


IN WITNESS WHEREOF, I have hereunto set my hand and seal this 27<sup>TH</sup> day of December, 2016.

Harvey Campbell  
**Harvey Campbell**  
Tobie Olstad  
**Tobie Olstad**

Carole Campbell  
**Carole Campbell**  
Joseph Olstad  
**Joseph Olstad**

STATE OF MONTANA )  
County of Flathead )

This instrument was acknowledged before me on the 27<sup>TH</sup> day of December, 2016, by **HARVEY CAMPBELL, CAROLE CAMPBELL, TOBIE OLSTAD, JOSEPH OLSTAD**.



Lenka Knutson  
Notary Public for the State of Montana  
Printed name LENKA KNUTSON  
Residing at WHITEFISH  
My Commission expires: JULY 30 2020

Joseph Campbell  
**Joseph Campbell, Attorney-in Fact**

PHOENIX, ARIZONA  
2017 JUL 27 A 9:39  
RECEIVED  
BLM AZ STATE OFFICE

UNITED STATES  
DEPARTMENT OF THE INTERIOR  
BUREAU OF LAND MANAGEMENT  
**MAINTENANCE FEE WAIVER CERTIFICATION**



FORM APPROVED  
OMB NO. 1004-0114  
Expires: January 31, 2020

SEE INSTRUCTIONS ON PAGE 2

1. This small miner waiver is filed for the assessment year beginning on September 1, 2017 and ending on September 1, 2018.
2. The undersigned and all related parties owned ten or fewer mining claims, mill, or tunnel sites located and maintained on Federal lands in the United States of America on September 1, 2017.
3. The undersigned have performed the assessment work required by law for each mining claim listed prior to filing this waiver and understand that by filing this form, the undersigned must file an affidavit of assessment work with the Bureau of Land Management (BLM) by the December 30th following the filing of this waiver.
4. The undersigned understand that if the assessment work obligation has not yet come due under 30 U.S.C. 28 (for those claims in their first assessment year only), a notice of intent to hold reciting this condition must be recorded by the December 30th following the filing of this waiver.
5. The undersigned understand that mill and tunnel sites may also be listed on this waiver and be waived from payment of the maintenance fee, and that a notice of intent to hold for these sites is required to be filed with the BLM by the December 30th following the filing of this waiver.
6. The undersigned understand and acknowledge that pursuant to 43 U.S.C. 1212 and 18 U.S.C. 1001, the filing or recording of a false, fictitious, or fraudulent document with the BLM may result in a fine of up to \$250,000, a prison term not to exceed five years, or both.
7. The mining claims, mill or tunnel sites for which this waiver from payment of the maintenance fees is requested are:

CLAIM OR SITE NAME	BLM RECORDATION SERIAL NUMBER
1. Little Bit	AMC 396950
2. Providence	AMC 396952
3. Providence #2	AMC 417747
4. Buzz Tail	AMC 402279
5. Bear Track	AMC 403542
6. Lisa Lu	AMC 417982
7. Mama Jama	AMC 417983
8. Lion Trak	AMC 417746
9. Lion Trak II	AMC 417745
10.	

The owner(s) (claimants) of the above mining claims and sites are:

Joseph Campbell  
(Owner's Name - Please Print)  
 4917 W. Carpenter Drive  
(Owner's Mailing Address)

*Joseph Campbell*  
(Owner's Signature)  
 New River AZ 85087  
(City) (State) (Zip Code)

Lisa Campbell  
(Owner's Name - Please Print)  
 4917 W. Carpenter Drive  
(Owner's Mailing Address)

*Lisa Campbell*  
(Owner's Signature)  
 New River AZ 85087  
(City) (State) (Zip Code)

Carole Campbell  
(Owner's Name - Please Print)  
 6060 Hwy. 93 South  
(Owner's Mailing Address)

*Carole Campbell, by Joseph Campbell (POA)*  
(Owner's Signature)  
 Whitefish MT 59937  
(City) (State) (Zip Code)

Harvey Campbell  
(Owner's Name - Please Print)  
 6060 Hwy. 93 South  
(Owner's Mailing Address)

*Harvey Campbell, by Joseph Campbell (POA)*  
(Owner's Signature)  
 Whitefish MT 59937  
(City) (State) (Zip Code)

(Continued on page 2)

RECEIVED  
 BLM AZ STATE OFFICE  
 JUL 27 9 38 AM '17  
 PHOENIX, ARIZONA

When Recorded Return Document to:

Joseph Campbell  
4917 W. Carpenter Drive  
New River, AZ 85087

Check here is this is a change of address.

Telephone: (602) 618-7855

E-mail address: campbell954@gmail.com

**AFFIDAVIT OF PERFORMANCE OF ANNUAL WORK**

1. State of Arizona, County of Yavapai ss:

2. I (Name) Joseph Campbell

3. Reside at (Address) 4917 W. Carpenter Drive

City New River County Maricopa

RECEIVED  
BLM  
Date  
Stamp  
PHOENIX, ARIZONA  
2017 JUL 27 A 9:40  
TUM AZ STATE OFFICE

State AZ Zip 85087 being duly sworn, depose and say that I am a citizen of the United States, more than eighteen years of age, and that all of the facts set forth in this affidavit, subject to the provisions and penalties of 18 U.S.C. 1001 pertaining to the filing of false, fictitious, or fraudulent statements with the United States, are true and correct according to the best of my knowledge, information and belief.

4. Owner's name and address (If not shown in Items 1-3 above). \_\_\_\_\_

5. That I am personally acquainted with the mining claim(s). The work and improvements were made by and at the expense of the owner(s) of said claim(s). Said contiguous group of claims, listed on this document, are situated in the

\_\_\_\_\_ (optional) Mining District; Yavapai County, Arizona.

Line No.	AMC NUMBER	CLAIM/SITE NAME	COUNTY RECORDER DATA (If available)	TWP	RNG	SEC
1	396950	Little Bit		11N	1E	14
2						
3						
4						
5						
6						

When Recorded Return Document to:

Joseph Campbell  
4917 W. Carpenter Drive  
New River, AZ 85087

Check here is this is a change of address.

Telephone: (602) 618-7855

E-mail address: campbell954@gmail.com

**AFFIDAVIT OF PERFORMANCE OF ANNUAL WORK**

1. State of Arizona, County of Yavapai ss:

2. I (Name) Joseph Campbell

3. Reside at (Address) 4917 W. Carpenter Drive

City New River County Maricopa

State AZ Zip 85087 being duly sworn, depose and say that I am a citizen of the United States, more than eighteen years of age, and that all of the facts set forth in this affidavit, subject to the provisions and penalties of 18 U.S.C. 1001 pertaining to the filing of false, fictitious, or fraudulent statements with the United States, are true and correct according to the best of my knowledge, information and belief.

4. Owner's name and address (If not shown in Items 1-3 above). \_\_\_\_\_

5. That I am personally acquainted with the mining claim(s). The work and improvements were made by and at the expense of the owner(s) of said claim(s). Said contiguous group of claims, listed on this document, are situated in the

\_\_\_\_\_ (optional) Mining District; Yavapai County, Arizona.

Line No.	AMC NUMBER	CLAIM/SITE NAME	COUNTY RECORDER DATA (If available)	TWP	RNG	SEC
1	396952	Providence		11N	1E	02
2	417747	Providence #2		11N	1E	02
3						
4						
5						
6						

RECEIVED  
 PHOENIX, ARIZONA  
 JUL 27 A 9:41  
 MIN AZ STATE OFFICE



When Recorded Return Document to:

Joseph Campbell  
4917 W. Carpenter Drive  
New River, AZ 85087

Check here is this is a change of address.

Telephone: (602) 618-7855

E-mail address: campbell954@gmail.com

**AFFIDAVIT OF PERFORMANCE OF ANNUAL WORK**

1. State of Arizona, County of Yavapai ss:

2. I (Name) Joseph Campbell

3. Reside at (Address) 4917 W. Carpenter Drive

City New River County Maricopa

RECEIVED  
BLM AZ STATE OFFICE  
DENIX, ARIZONA  
2017 JUL 27 A 9:41  
BLM  
Date  
Stamp

State AZ Zip 85087 being duly sworn, depose and say that I am a citizen of the United States, more than eighteen years of age, and that all of the facts set forth in this affidavit, subject to the provisions and penalties of 18 U.S.C. 1001 pertaining to the filing of false, fictitious, or fraudulent statements with the United States, are true and correct according to the best of my knowledge, information and belief.

4. Owner's name and address (If not shown in Items 1-3 above). \_\_\_\_\_

5. That I am personally acquainted with the mining claim(s). The work and improvements were made by and at the expense of the owner(s) of said claim(s). Said contiguous group of claims, listed on this document, are situated in the

\_\_\_\_\_ (optional) Mining District; Yavapai County, Arizona.

Line No.	AMC NUMBER	CLAIM/SITE NAME	COUNTY RECORDER DATA (If available)	TWP	RNG	SEC
1	402279	Buzz Tail		11N	1E	09
2	403542	Bear Track		11N	1E	10
3						
4						
5						
6						

When Recorded Return Document to:

Joseph Campbell  
4917 W. Carpenter Drive  
New River, AZ 85087

Check here is this is a change of address.

Telephone: (602) 618-7855

E-mail address: campbell954@gmail.com

**AFFIDAVIT OF PERFORMANCE OF ANNUAL WORK**

1. State of Arizona, County of Yavapai ss:

2. I (Name) Joseph Campbell

3. Reside at (Address) 4917 W. Carpenter Drive

City New River County Maricopa

RECEIVED  
BLM  
Date  
Stamp  
2017 JUL 27 A 9:41  
DENVER, ARIZONA  
BLM AZ STATE OFFICE

State AZ Zip 85087 being duly sworn, depose and say that I am a citizen of the United States, more than eighteen years of age, and that all of the facts set forth in this affidavit, subject to the provisions and penalties of 18 U.S.C. 1001 pertaining to the filing of false, fictitious, or fraudulent statements with the United States, are true and correct according to the best of my knowledge, information and belief.

4. Owner's name and address (if not shown in Items 1-3 above). \_\_\_\_\_

5. That I am personally acquainted with the mining claim(s). The work and improvements were made by and at the expense of the owner(s) of said claim(s). Said contiguous group of claims, listed on this document, are situated in the

\_\_\_\_\_ (optional) Mining District; Yavapai County, Arizona.

Line No.	AMC NUMBER	CLAIM/SITE NAME	COUNTY RECORDER DATA (If available)	TWP	RNG	SEC
1	417982	Lisa Lu		9N	2E	04
2	417983	Mama Jama		9-1/2N	2E	33
3						
4						
5						
6						

When Recorded Return Document to:

Joseph Campbell  
4917 W. Carpenter Drive  
New River, AZ 85087

Check here is this is a change of address.

Telephone: (602) 618-7855

E-mail address: campbell954@gmail.com

**AFFIDAVIT OF PERFORMANCE OF ANNUAL WORK**

1. State of Arizona, County of Yavapai ss:

2. I (Name) Joseph Campbell

3. Reside at (Address) 4917 W. Carpenter Drive

City New River County Maricopa

BLM  
Date  
Stamp

RECEIVED  
BLM AZ STATE OFFICE  
2011 JUL 27 A 9:41  
PHOENIX, ARIZONA

State AZ Zip 85087 being duly sworn, depose and say that I am a citizen of the United States, more than eighteen years of age, and that all of the facts set forth in this affidavit, subject to the provisions and penalties of 18 U.S.C. 1001 pertaining to the filing of false, fictitious, or fraudulent statements with the United States, are true and correct according to the best of my knowledge, information and belief.

4. Owner's name and address (If not shown in Items 1-3 above), \_\_\_\_\_

5. That I am personally acquainted with the mining claim(s). The work and improvements were made by and at the expense of the owner(s) of said claim(s). Said contiguous group of claims, listed on this document, are situated in the

(optional) Mining District; Yavapai County, Arizona.

Line No.	AMC NUMBER	CLAIM/SITE NAME	COUNTY RECORDER DATA (If available)	TWP	RNG	SEC
1	417746	Lion Trak		11N	1E	06
2	417745	Lion Trak II		11N	1E	05
3						
4						
5						
6						

**United States Department of the Interior**  
**Bureau of Land Management**  
 DIV OF LANDS, MINRLS & ENERGY  
 ONE N CENTRAL AVE  
 PHOENIX, AZ 85004 -4427  
 Phone: 602-417-9200

Receipt

No: 3908064

<b>Transaction #:</b> 4017453	
<b>Date of Transaction:</b> 07/27/2017	
<b>CUSTOMER:</b>	
JOSEPH CAMPBELL 4917 W CARPENTER DR NEW RIVER, AZ 85087-3000 US	

LINE #	QTY	DESCRIPTION	REMARKS	UNIT PRICE	TOTAL
1	1.00	LOCATABLE MINERALS / MINING CLAIMS- NOT NEW-UNADJUD, ONE AUTH NO. ONLY / MINING CLAIM MONEY RECEIVED <b>CASES: AMC396950/\$90.00</b>	2017 POL & 2018 WAIV (9)	- n/a -	90.00
<b>TOTAL:</b>					<b>\$90.00</b>

PAYMENT INFORMATION			
NOTE: Items will appear on credit card statement as "Bureau of Land Mgmt CO".			
1	AMOUNT:	90.00	POSTMARKED: N/A
	TYPE:	CREDIT CARD	RECEIVED: 07/27/2017
	NAME:	CAMPBELL, JOSEPH 4917 W CARPENTER DR NEW RIVER AZ 85087-3000 US	
	CARD NO:	XXXXXXXXXXXX4267	AUTH CODE: 018128
	NAME ON CARD:	JOSEPH CAMPBELL	
	EXPIRES:	04/2020	
	SIGNATURE:		

<b>REMARKS</b>

This receipt was generated by the automated BLM Collections and Billing System and is a paper representation of a portion of the official electronic record contained therein.



August 14, 2017

396950

417745

402279

403542

417982

417745

U.S. Dept. of Interior

Bureau of Land Management

Div. of Lands, Minerals & Energy

Attention: Reann Myers

Greetings,

Here is the cover sheet you requested per our conversation on August 14, 2017. Please reference Transaction #: 4017453, Transaction date, 07/27/2017.

The initial original *Affidavit of Performance of Annual Work*, submitted by me, on July 27, 2017, are missing my signature. Please accept these corrected *Affidavit of Performance of Annual Work* documents with the required signature.

Thank you for your assistance.

Joseph Campbell

4917 W. Carpenter Drive

New River, AZ 85087

(602) 618-7855

campbell954@gmail.com

PHOENIX, AZ

2017 AUG 15 A 10:10

RECEIVED  
BLM - PHOENIX OFFICE



When Recorded Return Document to:

Joseph Campbell  
4917 W. Carpenter Drive  
New River, AZ 85087

Check here is this is a change of address.

Telephone: (602) 618-7855

E-mail address: campbell954@gmail.com

### Corrected Document - Signature Added

#### AFFIDAVIT OF PERFORMANCE OF ANNUAL WORK

1. State of Arizona, County of Yavapai ss:

2. I (Name) Joseph Campbell

3. Reside at (Address) 4917 W. Carpenter Drive

City New River County Maricopa

RECEIVED  
BLM  
Date  
Stamp  
2011 AUG 15 A 10:18  
PHOENIX, AZ

State AZ Zip 85087 being duly sworn, depose and say that I am a citizen of the United States, more than eighteen years of age, and that all of the facts set forth in this affidavit, subject to the provisions and penalties of 18 U.S.C. 1001 pertaining to the filing of false, fictitious, or fraudulent statements with the United States, are true and correct according to the best of my knowledge, information and belief.

4. Owner's name and address (If not shown in Items 1-3 above).

5. That I am personally acquainted with the mining claim(s). The work and improvements were made by and at the expense of the owner(s) of said claim(s). Said contiguous group of claims, listed on this document, are situated in the

(optional) Mining District; Yavapai County, Arizona.

Line No.	AMC NUMBER	CLAIM/SITE NAME	COUNTY RECORDER DATA (If available)	TWP	RNG	SEC
1	402279	Buzz Tail		11N	1E	09
2	403542	Bear Track		11N	1E	10
3						
4						
5						
6						

Form: MCF108  
Revised July 2014  
Page 1 of 2

RECEIVED  
2011 AUG 15 A 10:18  
PHOENIX, AZ

When Recorded Return Document to:

Joseph Campbell  
4917 W. Carpenter Drive  
New River, AZ 85087

Check here is this is a change of address.

Telephone: (602) 618-7855

E-mail address: campbell954@gmail.com

### Corrected Document - Signature Added


#### AFFIDAVIT OF PERFORMANCE OF ANNUAL WORK

1. State of Arizona, County of Yavapai ss:

2. I (Name) Joseph Campbell

3. Reside at (Address) 4917 W. Carpenter Drive

City New River County Maricopa



State AZ Zip 85087 being duly sworn, depose and say that I am a citizen of the United States, more than eighteen years of age, and that all of the facts set forth in this affidavit, subject to the provisions and penalties of 18 U.S.C. 1001 pertaining to the filing of false, fictitious, or fraudulent statements with the United States, are true and correct according to the best of my knowledge, information and belief.

4. Owner's name and address (If not shown in Items 1-3 above). \_\_\_\_\_

5. That I am personally acquainted with the mining claim(s). The work and improvements were made by and at the expense of the owner(s) of said claim(s). Said contiguous group of claims, listed on this document, are situated in the

\_\_\_\_\_ (optional) Mining District; Yavapai County, Arizona.

Line No.	AMC NUMBER	CLAIM/SITE NAME	COUNTY RECORDER DATA (If available)	TWP	RNG	SEC
1	417982	Lisa Lu		9N	2E	04
2	417983	Mama Jama		9-1/2N	2E	33
3						
4						
5						
6						

When Recorded Return Document to:

Joseph Campbell  
4917 W. Carpenter Drive  
New River, AZ 85087

Check here is this is a change of address.

Telephone: (602) 618-7855

E-mail address: campbell954@gmail.com

### Corrected Document - Signature Added


#### AFFIDAVIT OF PERFORMANCE OF ANNUAL WORK

1. State of Arizona, County of Yavapai ss:

2. I (Name) Joseph Campbell

3. Reside at (Address) 4917 W. Carpenter Drive

City New River County Maricopa



State AZ Zip 85087 being duly sworn, depose and say that I am a citizen of the United States, more than eighteen years of age, and that all of the facts set forth in this affidavit, subject to the provisions and penalties of 18 U.S.C. 1001 pertaining to the filing of false, fictitious, or fraudulent statements with the United States, are true and correct according to the best of my knowledge, information and belief.

4. Owner's name and address (If not shown in Items 1-3 above). \_\_\_\_\_

5. That I am personally acquainted with the mining claim(s). The work and improvements were made by and at the expense of the owner(s) of said claim(s). Said contiguous group of claims, listed on this document, are situated in the

\_\_\_\_\_ (optional) Mining District; Yavapai County, Arizona.

Line No.	AMC NUMBER	CLAIM/SITE NAME	COUNTY RECORDER DATA (If available)	TWP	RNG	SEC
1	417746	Lion Trak		11N	1E	06
2	417745	Lion Trak II		11N	1E	05
3						
4						
5						
6						



When Recorded Return Document to:

Joseph Campbell  
4917 W. Carpenter Drive  
New River, AZ 85087

Check here is this is a change of address.

Telephone: (602) 618-7855

E-mail address: campbell954@gmail.com

## Corrected Document - Signature Added


### AFFIDAVIT OF PERFORMANCE OF ANNUAL WORK

1. State of Arizona, County of Yavapai ss:

2. I (Name) Joseph Campbell

3. Reside at (Address) 4917 W. Carpenter Drive

City New River County Maricopa



State AZ Zip 85087 being duly sworn, depose and say that I am a citizen of the United States, more than eighteen years of age, and that all of the facts set forth in this affidavit, subject to the provisions and penalties of 18 U.S.C. 1001 pertaining to the filing of false, fictitious, or fraudulent statements with the United States, are true and correct according to the best of my knowledge, information and belief.

4. Owner's name and address (If not shown in Items 1-3 above).

5. That I am personally acquainted with the mining claim(s). The work and improvements were made by and at the expense of the owner(s) of said claim(s). Said contiguous group of claims, listed on this document, are situated in the

(optional) Mining District; Yavapai County, Arizona.

Line No.	AMC NUMBER	CLAIM/SITE NAME	COUNTY RECORDER DATA (If available)	TWP	RNG	SEC
1	396950	Little Bit		11N	1E	14
2						
3						
4						
5						
6						

When Recorded Return Document to:

Joseph Campbell  
4917 W. Carpenter Drive  
New River, AZ 85087

Check here is this is a change of address.

Telephone: (602) 618-7855

E-mail address: campbell954@gmail.com

### Corrected Document - Signature Added


#### AFFIDAVIT OF PERFORMANCE OF ANNUAL WORK

1. State of Arizona, County of Yavapai ss:

2. I (Name) Joseph Campbell

3. Reside at (Address) 4917 W. Carpenter Drive

City New River County Maricopa



State AZ Zip 85087 being duly sworn, depose and say that I am a citizen of the United States, more than eighteen years of age, and that all of the facts set forth in this affidavit, subject to the provisions and penalties of 18 U.S.C. 1001 pertaining to the filing of false, fictitious, or fraudulent statements with the United States, are true and correct according to the best of my knowledge, information and belief.

4. Owner's name and address (If not shown in Items 1-3 above). \_\_\_\_\_

5. That I am personally acquainted with the mining claim(s). The work and improvements were made by and at the expense of the owner(s) of said claim(s). Said contiguous group of claims, listed on this document, are situated in the

\_\_\_\_\_ (optional) Mining District; Yavapai County, Arizona.

Line No.	AMC NUMBER	CLAIM/SITE NAME	COUNTY RECORDER DATA (If available)	TWP	RNG	SEC
1	396952	Providence		11N	1E	02
2	417747	Providence #2		11N	1E	02
3						
4						
5						
6						

**SPECIAL POWER OF ATTORNEY**

KNOW ALL MEN BY THESE PRESENTS:

That we, **HARVEY CAMPBELL, CAROLE CAMPBELL, TOBIE OLSTAD, JOSEPH OLSTAD**, have made, constituted and appointed, and by these presents do make, constitute and appoint **JOSEPH CAMPBELL**, our true lawful attorney, for us and in our names, place and stead, to execute any and all documents, including but not limited to sale, lease, proof of labor, government forms, payment of liabilities, entering into contracts pertaining to the premises, and to otherwise manage and in general act for us pertaining to the mining claims in the State of Arizona.

**HEREBY GIVING AND GRANTING** to our attorney said special power and authority to do and perform all and every act and thing whatsoever necessary to be done in the premise, as fully to all intents and purposes, as we might or could do if personally present, hereby ratifying and confirming all that our said attorney may do pursuant to this power.

IN WITNESS WHEREOF, I have hereunto set my hand and seal this 27<sup>th</sup> day of December, 2016.

Harvey Campbell  
**Harvey Campbell**


Carole Campbell  
**Carole Campbell**

Tobie Olstad  
**Tobie Olstad**

Joseph Olstad  
**Joseph Olstad**

STATE OF MONTANA )  
County of Flathead )

This instrument was acknowledged before me on the 27<sup>th</sup> day of December, 2016, by **HARVEY CAMPBELL, CAROLE CAMPBELL, TOBIE OLSTAD, JOSEPH OLSTAD**.



Lenka Knutson  
Notary Public for the State of Montana  
Printed name LENKA KNUTSON  
Residing at WHITEFISH  
My Commission expires: JULY 30 2020

Joseph Campbell  
Joseph Campbell, Attorney-in Fact

PHOENIX, ARIZONA  
2017 JUL 27 A 9:39  
RECEIVED  
BLM AZ STATE OFFICE

UNITED STATES  
DEPARTMENT OF THE INTERIOR  
BUREAU OF LAND MANAGEMENT

**MAINTENANCE FEE WAIVER CERTIFICATION**

FORM APPROVED  
OMB NO. 1004-0114  
Expires: January 31, 2020

SEE INSTRUCTIONS ON PAGE 2

1. This small miner waiver is filed for the assessment year beginning on September 1, 2017 and ending on September 1, 2018.
2. The undersigned and all related parties owned ten or fewer mining claims, mill, or tunnel sites located and maintained on Federal lands in the United States of America on September 1, 2017.
3. The undersigned have performed the assessment work required by law for each mining claim listed prior to filing this waiver and understand that by filing this form, the undersigned must file an affidavit of assessment work with the Bureau of Land Management (BLM) by the December 30th following the filing of this waiver.
4. The undersigned understand that if the assessment work obligation has not yet come due under 30 U.S.C. 28 (for those claims in their first assessment year only), a notice of intent to hold reciting this condition must be recorded by the December 30th following the filing of this waiver.
5. The undersigned understand that mill and tunnel sites may also be listed on this waiver and be waived from payment of the maintenance fee, and that a notice of intent to hold for these sites is required to be filed with the BLM by the December 30th following the filing of this waiver.
6. The undersigned understand and acknowledge that pursuant to 43 U.S.C. 1212 and 18 U.S.C. 1001, the filing or recording of a false, fictitious, or fraudulent document with the BLM may result in a fine of up to \$250,000, a prison term not to exceed five years, or both.
7. The mining claims, mill or tunnel sites for which this waiver from payment of the maintenance fees is requested are:

CLAIM OR SITE NAME	BLM RECORDATION SERIAL NUMBER
1. Little Bit	AMC 396950
2. Providence	AMC 396952
3. Providence #2	AMC 417747
4. Buzz Tail	AMC 402279
5. Bear Track	AMC 403542
6. Lisa Lu	AMC 417982
7. Mama Jama	AMC 417983
8. Lion Trak	AMC 417746
9. Lion Trak II	AMC 417745
10.	

The owner(s) (claimants) of the above mining claims and sites are:

Joseph Campbell  
(Owner's Name - Please Print)  
4917 W. Carpenter Drive  
(Owner's Mailing Address)

*Joseph Campbell*  
(Owner's Signature)  
New River AZ 85087  
(City) (State) (Zip Code)

Lisa Campbell  
(Owner's Name - Please Print)  
4917 W. Carpenter Drive  
(Owner's Mailing Address)

*Lisa Campbell*  
(Owner's Signature)  
New River AZ 85087  
(City) (State) (Zip Code)

Carole Campbell  
(Owner's Name - Please Print)  
6060 Hwy. 93 South  
(Owner's Mailing Address)

*Carole Campbell, by Joseph Campbell (POA)*  
(Owner's Signature)  
Whitefish MT 59937  
(City) (State) (Zip Code)

Harvey Campbell  
(Owner's Name - Please Print)  
6060 Hwy. 93 South  
(Owner's Mailing Address)

*Harvey Campbell, by Joseph Campbell (POA)*  
(Owner's Signature)  
Whitefish MT 59937  
(City) (State) (Zip Code)

(Continued on page 2)

RECEIVED  
BLM AZ STATE OFFICE  
2017 JUL 27 9:38 AM  
PHOENIX, ARIZONA

When Recorded Return Document to:

Joseph Campbell  
4917 W. Carpenter Drive  
New River, AZ 85087

Check here is this is a change of address.

Telephone: (602) 618-7855

E-mail address: campbell954@gmail.com

**AFFIDAVIT OF PERFORMANCE OF ANNUAL WORK**

1. State of Arizona, County of Yavapai ss:

2. I (Name) Joseph Campbell

3. Reside at (Address) 4917 W. Carpenter Drive

City New River County Maricopa

RECEIVED  
BLM  
Date  
Stamp  
2011 JUL 27 A 9:40  
PHOENIX, ARIZONA  
BLM AZ STATE OFFICE

State AZ Zip 85087 being duly sworn, depose and say that I am a citizen of the United States, more than eighteen years of age, and that all of the facts set forth in this affidavit, subject to the provisions and penalties of 18 U.S.C. 1001 pertaining to the filing of false, fictitious, or fraudulent statements with the United States, are true and correct according to the best of my knowledge, information and belief.

4. Owner's name and address (If not shown in Items 1-3 above), \_\_\_\_\_

5. That I am personally acquainted with the mining claim(s). The work and improvements were made by and at the expense of the owner(s) of said claim(s). Said contiguous group of claims, listed on this document, are situated in the

\_\_\_\_\_ (optional) Mining District; Yavapai County, Arizona.

Line No.	AMC NUMBER	CLAIM/SITE NAME	COUNTY RECORDER DATA (If available)	TWP	RNG	SEC
1	396950	Little Bit		11N	1E	14
2						
3						
4						
5						
6						



When Recorded Return Document to:

Joseph Campbell  
4917 W. Carpenter Drive  
New River, AZ 85087

Check here is this is a change of address.

Telephone: (602) 618-7855

E-mail address: campbell954@gmail.com

**AFFIDAVIT OF PERFORMANCE OF ANNUAL WORK**

1. State of Arizona, County of Yavapai ss:  
2. I (Name) Joseph Campbell  
3. Reside at (Address) 4917 W. Carpenter Drive  
  
City New River County Maricopa

RECEIVED  
BLM  
Date  
Stamp  
PHOENIX, ARIZONA  
JUL 27 A 9:41  
BLM AZ STATE OFFICE

State AZ Zip 85087 being duly sworn, depose and say that I am a citizen of the United States, more than eighteen years of age, and that all of the facts set forth in this affidavit, subject to the provisions and penalties of 18 U.S.C. 1001 pertaining to the filing of false, fictitious, or fraudulent statements with the United States, are true and correct according to the best of my knowledge, information and belief.

4. Owner's name and address (If not shown in Items 1-3 above). \_\_\_\_\_

5. That I am personally acquainted with the mining claim(s). The work and improvements were made by and at the expense of the owner(s) of said claim(s). Said contiguous group of claims, listed on this document, are situated in the

\_\_\_\_\_ (optional) Mining District; Yavapai County, Arizona.

Line No.	AMC NUMBER	CLAIM/SITE NAME	COUNTY RECORDER DATA (If available)	TWP	RNG	SEC
1	396952	Providence		11N	1E	02
2	417747	Providence #2		11N	1E	02
3						
4						
5						
6						

When Recorded Return Document to:

Joseph Campbell  
4917 W. Carpenter Drive  
New River, AZ 85087

Check here is this is a change of address.

Telephone: (602) 618-7855

E-mail address: campbell954@gmail.com

**AFFIDAVIT OF PERFORMANCE OF ANNUAL WORK**

1. State of Arizona, County of Yavapai ss:

2. I (Name) Joseph Campbell

3. Reside at (Address) 4917 W. Carpenter Drive

City New River County Maricopa

BLM  
Date  
Stamp

RECEIVED  
BLM AZ STATE OFFICE  
DENIX, ARIZONA  
2017 JUL 27 A 9:41

State AZ Zip 85087 being duly sworn, depose and say that I am a citizen of the United States, more than eighteen years of age, and that all of the facts set forth in this affidavit, subject to the provisions and penalties of 18 U.S.C. 1001 pertaining to the filing of false, fictitious, or fraudulent statements with the United States, are true and correct according to the best of my knowledge, information and belief.

4. Owner's name and address (If not shown in Items 1-3 above). \_\_\_\_\_

5. That I am personally acquainted with the mining claim(s). The work and improvements were made by and at the expense of the owner(s) of said claim(s). Said contiguous group of claims, listed on this document, are situated in the

(optional) Mining District; Yavapai County, Arizona.

Line No.	AMC NUMBER	CLAIM/SITE NAME	COUNTY RECORDER DATA (If available)	TWP	RNG	SEC
1	402279	Buzz Tail		11N	1E	09
2	403542	Bear Track		11N	1E	10
3						
4						
5						
6						

When Recorded Return Document to:

Joseph Campbell  
4917 W. Carpenter Drive  
New River, AZ 85087

Check here is this is a change of address.

Telephone: (602) 618-7855

E-mail address: campbell954@gmail.com

**AFFIDAVIT OF PERFORMANCE OF ANNUAL WORK**

1. State of Arizona, County of Yavapai ss:

2. I (Name) Joseph Campbell

3. Reside at (Address) 4917 W. Carpenter Drive

City New River County Maricopa

State AZ Zip 85087 being duly sworn, depose and say that I am a citizen of the United States, more than eighteen years of age, and that all of the facts set forth in this affidavit, subject to the provisions and penalties of 18 U.S.C. 1001 pertaining to the filing of false, fictitious, or fraudulent statements with the United States, are true and correct according to the best of my knowledge, information and belief.

4. Owner's name and address (If not shown in Items 1-3 above). \_\_\_\_\_

5. That I am personally acquainted with the mining claim(s). The work and improvements were made by and at the expense of the owner(s) of said claim(s). Said contiguous group of claims, listed on this document, are situated in the

\_\_\_\_\_ (optional) Mining District; Yavapai County, Arizona.

Line No.	AMC NUMBER	CLAIM/SITE NAME	COUNTY RECORDER DATA (If available)	TWP	RNG	SEC
1	417982	Lisa Lu		9N	2E	04
2	417983	Mama Jama		9-1/2N	2E	33
3						
4						
5						
6						

RECEIVED  
 BLM AZ STATE OFFICE  
 2011 JUL 27 A 9:41  
 PHOENIX, ARIZONA

When Recorded Return Document to:

Joseph Campbell  
4917 W. Carpenter Drive  
New River, AZ 85087

Check here is this is a change of address.

Telephone: (602) 618-7855

E-mail address: campbell954@gmail.com

**AFFIDAVIT OF PERFORMANCE OF ANNUAL WORK**

1. State of Arizona, County of Yavapai ss:

2. I (Name) Joseph Campbell

3. Reside at (Address) 4917 W. Carpenter Drive

City New River County Maricopa

BLM  
Date  
Stamp

2011 JUL 27 A 9:41  
PHOENIX, ARIZONA

RECEIVED  
BLM AZ STATE OFFICE

State AZ Zip 85087 being duly sworn, depose and say that I am a citizen of the United States, more than eighteen years of age, and that all of the facts set forth in this affidavit, subject to the provisions and penalties of 18 U.S.C. 1001 pertaining to the filing of false, fictitious, or fraudulent statements with the United States, are true and correct according to the best of my knowledge, information and belief.

4. Owner's name and address (if not shown in Items 1-3 above), \_\_\_\_\_

5. That I am personally acquainted with the mining claim(s). The work and improvements were made by and at the expense of the owner(s) of said claim(s). Said contiguous group of claims, listed on this document, are situated in the

(optional) Mining District: Yavapai County, Arizona.

Line No.	AMC NUMBER	CLAIM/SITE NAME	COUNTY RECORDER DATA (If available)	TWP	RNG	SEC
1	417746	Lion Trak		11N	1E	06
2	417745	Lion Trak II		11N	1E	05
3						
4						
5						
6						

**United States Department of the Interior**  
**Bureau of Land Management**  
 DIV OF LANDS, MINRLS & ENERGY  
 ONE N CENTRAL AVE  
 PHOENIX, AZ 85004 -4427  
 Phone: 602-417-9200

Receipt

No: 3908064

<b>Transaction #:</b> 4017453	
<b>Date of Transaction:</b> 07/27/2017	
<b>CUSTOMER:</b>	
JOSEPH CAMPBELL 4917 W CARPENTER DR NEW RIVER, AZ 85087-3000 US	

LINE #	QTY	DESCRIPTION	REMARKS	UNIT PRICE	TOTAL
1	1.00	LOCATABLE MINERALS / MINING CLAIMS- NOT NEW-UNADJUD, ONE AUTH NO. ONLY / MINING CLAIM MONEY RECEIVED CASES: AMC396950/\$90.00	2017 POL & 2018 WAIV (9)	- n/a -	90.00
<b>TOTAL:</b>					<b>\$90.00</b>


PAYMENT INFORMATION			
NOTE: Items will appear on credit card statement as "Bureau of Land Mgmt CO".			
1	AMOUNT:	90.00	POSTMARKED: N/A
	TYPE:	CREDIT CARD	RECEIVED: 07/27/2017
	NAME:	CAMPBELL, JOSEPH 4917 W CARPENTER DR NEW RIVER AZ 85087-3000 US	
	CARD NO:	XXXXXXXXXXXX4267	AUTH CODE: 018128
	NAME ON CARD:	JOSEPH CAMPBELL	
	EXPIRES:	04/2020	
	SIGNATURE:		

REMARKS

This receipt was generated by the automated BLM Collections and Billing System and is a paper representation of a portion of the official electronic record contained therein.



UNITED STATES  
DEPARTMENT OF THE INTERIOR  
BUREAU OF LAND MANAGEMENT  
**MAINTENANCE FEE WAIVER CERTIFICATION**

88 

396950  
417745  
402279  
403542  
417980

FORM APPROVED  
OMB NO. 1004-0114  
Expires: January 31, 2020

SEE INSTRUCTIONS ON PAGE 2

- This small miner waiver is filed for the assessment year beginning on September 1, 2017 and ending on September 1, 2018.
- The undersigned and all related parties owned ten or fewer mining claims, mill, or tunnel sites located and maintained on Federal lands in the United States of America on September 1, 2017.
- The undersigned have performed the assessment work required by law for each mining claim listed prior to filing this waiver and understand that by filing this form, the undersigned must file an affidavit of assessment work with the Bureau of Land Management (BLM) by the December 30th following the filing of this waiver.
- The undersigned understand that if the assessment work obligation has not yet come due under 30 U.S.C. 28 (for those claims in their first assessment year only), a notice of intent to hold reciting this condition must be recorded by the December 30th following the filing of this waiver.
- The undersigned understand that mill and tunnel sites may also be listed on this waiver and be waived from payment of the maintenance fee, and that a notice of intent to hold for these sites is required to be filed with the BLM by the December 30th following the filing of this waiver.
- The undersigned understand and acknowledge that pursuant to 43 U.S.C. 1212 and 18 U.S.C. 1001, the filing or recording of a false, fictitious, or fraudulent document with the BLM may result in a fine of up to \$250,000, a prison term not to exceed five years, or both.
- The mining claims, mill or tunnel sites for which this waiver from payment of the maintenance fees is requested are:

CLAIM OR SITE NAME	BLM RECORDATION SERIAL NUMBER
1. Little Bit <i>2 ppl</i>	AMC 396950
2. Providence <i>4 ppl</i>	AMC 396952
3. Providence #2 <i>4 ppl</i>	AMC 417747
4. Buzz Tail <i>1 person</i>	AMC 402279
5. Bear Track <i>4 ppl</i>	AMC 403542
6. Lisa Lu <i>4 ppl</i>	AMC 417982
7. Mama Jama <i>4 ppl</i>	AMC 417983
8. Lion Trak <i>3 ppl</i>	AMC 417746
9. Lion Trak II <i>3 ppl</i>	AMC 417745
10.	

The owner(s) (claimants) of the above mining claims and sites are:

*NW check  
9 ct*

Joseph Campbell *(1, 2, 3, 4, 5, 6, 7, 8, 9)*  
(Owner's Name - Please Print)  
4917 W. Carpenter Drive  
(Owner's Mailing Address)

*Joseph Campbell*  
(Owner's Signature)  
New River AZ 85087  
(City) (State) (Zip Code)

*6 ct*

Lisa Campbell *(3, 5, 6, 7, 8, 9)*  
(Owner's Name - Please Print)  
4917 W. Carpenter Drive  
(Owner's Mailing Address)

*Lisa Campbell*  
(Owner's Signature)  
New River AZ 85087  
(City) (State) (Zip Code)

*5 ct*

Carole Campbell *(1, 2, 5, 6, 7)*  
(Owner's Name - Please Print)  
6060 Hwy. 93 South  
(Owner's Mailing Address)

*Carole Campbell, by Joseph Campbell (POA)*  
(Owner's Signature)  
Whitefish MT 59937  
(City) (State) (Zip Code)

*4 ct*

Harvey Campbell *(2, 5, 6, 7)*  
(Owner's Name - Please Print)  
6060 Hwy. 93 South  
(Owner's Mailing Address)

*Harvey Campbell, by Joseph Campbell (POA)*  
(Owner's Signature)  
Whitefish MT 59937  
(City) (State) (Zip Code)

(Continued on page 2)

PHOENIX, ARIZONA  
2017 JUL 27 9:38 AM  
BLM AZ STATE OFFICE  
RECEIVED

ENTERED  
AC 483 (2018)  
AUG 31 2017  
DV. RB

2 CHECK

2 ct Tobie Olstad (2), (3)  
(Owner's Name - Please Print)  
6060 Hwy. 93 South  
(Owner's Mailing Address)

Tobie Olstad, by Joseph Conyll (POA)  
(Owner's Signature)

Whitefish MT 59937  
(City) (State) (Zip Code)

3 ct Joseph Olstad (3), (8), (9)  
(Owner's Name - Please Print)  
6060 Hwy. 93 South  
(Owner's Mailing Address)

Joseph Olstad, by Joseph Conyll (POA)  
(Owner's Signature)

Whitefish MT 59937  
(City) (State) (Zip Code)

(Owner's Name - Please Print)

(Owner's Signature)

(Owner's Mailing Address)

(City) (State) (Zip Code)

(Owner's Name - Please Print)

(Owner's Signature)

(Owner's Mailing Address)

(City) (State) (Zip Code)

18 U.S.C. 1001 and 43 U.S.C. 1212 make it a crime for any person knowingly and willfully to make to any department or agency of the United States any false, fictitious or fraudulent statements or representations as to any matter within its jurisdiction.

INSTRUCTIONS

1. This certification is made under the provisions of 43 U.S.C. § 1744 and 30 U.S.C. §28-28k and the regulations thereunder (43 CFR Part 3830).
2. The claimant(s) must fill in the dates in paragraph 1 for the beginning and ending of the assessment year for which this waiver is sought.
3. The claimant(s) must fill in the date in paragraph 2 for the beginning of the assessment year for which this waiver is sought.
4. All claim and site names and BLM serial numbers must be listed for the mining claims, mill sites, and tunnel sites for which the waiver is sought.
5. All owners of the mining claims, mill sites, and tunnel sites and their addresses must be given.
6. This waiver form must be signed by all the claimants or their designated agent, in original form. If an agent is designated, a notarized designation of agent, signed by all of the claimants with proper address given, must be submitted with this waiver.
7. This form must be filed no later than September 1st for the upcoming assessment year in the BLM State Office where the mining claims or sites are recorded, or the waiver cannot be granted by the BLM. (Example: To obtain a waiver for the assessment year 2012, which begins on September 1, 2011, you must qualify for and file for a waiver no later than September 1, 2011, in the proper BLM State Office.)
8. For all mining claims which require assessment work, you must record an affidavit of labor on or before the December 30th immediately following the filing of this waiver. For all other mining claims or sites waived, you must record a notice of intent to hold on or before the December 30th immediately following the filing of this waiver.
9. Mill and tunnel sites may also be listed on this waiver and be waived from payment of the maintenance fee. A notice of intent to hold for these sites is required to be filed by the December 30th following the filing of this waiver.

AC 483 (2018)  
ENTERED AUG 31 2017  
PB

FOR OFFICIAL USE ONLY  
PHOENIX, ARIZONA  
2017 JUL 27 A 9:38  
BLM AZ STATE OFFICE  
RECEIVED  
(Form 3830-2, page 2)



**SPECIAL POWER OF ATTORNEY**

KNOW ALL MEN BY THESE PRESENTS:

That we, **HARVEY CAMPBELL, CAROLE CAMPBELL, TOBIE OLSTAD, JOSEPH OLSTAD**, have made, constituted and appointed, and by these presents do make, constitute and appoint **JOSEPH CAMPBELL**, our true lawful attorney, for us and in our names, place and stead, to execute any and all documents, including but not limited to sale, lease, proof of labor, government forms, payment of liabilities, entering into contracts pertaining to the premises, and to otherwise manage and in general act for us pertaining to the mining claims in the State of Arizona.

**HEREBY GIVING AND GRANTING** to our attorney said special power and authority to do and perform all and every act and thing whatsoever necessary to be done in the premise, as fully to all intents and purposes, as we might or could do if personally present, hereby ratifying and confirming all that our said attorney may do pursuant to this power.

IN WITNESS WHEREOF, I have hereunto set my hand and seal this 27<sup>th</sup> day of December, 2016.

Harvey Campbell  
**Harvey Campbell**


Carole Campbell  
**Carole Campbell**

Tobie Olstad  
**Tobie Olstad**

Joseph Olstad  
**Joseph Olstad**

STATE OF MONTANA )  
County of Flathead )

This instrument was acknowledged before me on the 27<sup>th</sup> day of December, 2016, by HARVEY CAMPBELL, CAROLE CAMPBELL, TOBIE OLSTAD, JOSEPH OLSTAD.



Lenka Knutson  
Notary Public for the State of Montana  
Printed name LENKA KNUTSON  
Residing at WHITEFISH  
My Commission expires: JULY 30 2020

Joseph Campbell  
Joseph Campbell, Attorney-in Fact

Copy of POA  
Submitted with the  
WIVER (WVR #88)

PHOENIX, ARIZONA  
2017 JUL 27 A 9:39  
RECEIVED  
BLM AZ STATE OFFICE

WVR # 88  
- 2018 -

UNITED STATES DEPARTMENT OF THE INTERIOR  
BUREAU OF LAND MANAGEMENT

MC NATIONWIDE CLAIMANT LISTING  
August 31, 2017

Cust	AZ	National
	CLAIMANT	Total
CAMPBELL CAROLE 6060 US HIGHWAY 93 S WHITEFISH, MT 59937-8229	5	5
CAMPBELL HARVEY 6060 US HIGHWAY 93 S WHITEFISH, MT 59937-8229	4	4
CAMPBELL JOSEPH 4917 W CARPENTER DR NEW RIVER, AZ 85087-3000	9	9
CAMPBELL LISA 4917 W CARPENTER DR NEW RIVER, AZ 85087-3000	6	6
OLSTAD JOSEPH E 6060 US HIGHWAY 93 S WHITEFISH, MT 59937-8229	3	3
OLSTAD TOBIE A 6060 US HIGHWAY 93 S WHITEFISH, MT 59937-8229	2	2

**DEPARTMENT OF THE INTERIOR  
BUREAU OF LAND MANAGEMENT  
MINING CLAIMS**

**MC Customer Information - With Serial No. and Claim Name  
ACTIVE CLAIMS**

Admin State: AZ  
Geo State: AZ

CAMPBELL CAROLE  
6060 US HIGHWAY 93 S  
WHITEFISH, MT 59937-8229

5

CUSTOMER ID: 2283162

<u>Serial No.</u>	<u>Claim Name/Number</u>	<u>Lead Serial No.</u>	<u>Disposition</u>
AMC396950	LITTLE BIT	AMC396950	ACTIVE
AMC396952	PROVIDENCE	AMC396950	ACTIVE
AMC403542	BEAR TRACK	AMC403542	ACTIVE
AMC417982	LISA LU	AMC417982	ACTIVE
AMC417983	MAMA JAMA	AMC417982	ACTIVE

Number of ACTIVE cases: 5

CAMPBELL HARVEY  
6060 US HIGHWAY 93 S  
WHITEFISH, MT 59937-8229

4

CUSTOMER ID: 2283163

<u>Serial No.</u>	<u>Claim Name/Number</u>	<u>Lead Serial No.</u>	<u>Disposition</u>
AMC396952	PROVIDENCE	AMC396950	ACTIVE
AMC403542	BEAR TRACK	AMC403542	ACTIVE
AMC417982	LISA LU	AMC417982	ACTIVE
AMC417983	MAMA JAMA	AMC417982	ACTIVE

Number of ACTIVE cases: 4

CAMPBELL JOSEPH  
4917 W CARPENTER DR  
NEW RIVER, AZ 85087-3000

9

CUSTOMER ID: 2283161

<u>Serial No.</u>	<u>Claim Name/Number</u>	<u>Lead Serial No.</u>	<u>Disposition</u>
AMC396950	LITTLE BIT	AMC396950	ACTIVE
AMC396952	PROVIDENCE	AMC396950	ACTIVE
AMC402279	BUZZ TAIL	AMC402279	ACTIVE
AMC403542	BEAR TRACK	AMC403542	ACTIVE
AMC417745	LION TRAK II	AMC417745	ACTIVE
AMC417746	LION TRAK	AMC417745	ACTIVE
AMC417747	PROVIDENCE #2	AMC417745	ACTIVE
AMC417982	LISA LU	AMC417982	ACTIVE
AMC417983	MAMA JAMA	AMC417982	ACTIVE

Number of ACTIVE cases: 9

CAMPBELL LISA  
4917 W CARPENTER DR  
NEW RIVER, AZ 85087-3000

6

CUSTOMER ID: 2310108

<u>Serial No.</u>	<u>Claim Name/Number</u>	<u>Lead Serial No.</u>	<u>Disposition</u>
AMC403542	BEAR TRACK	AMC403542	ACTIVE
AMC417745	LION TRAK II	AMC417745	ACTIVE
AMC417746	LION TRAK	AMC417745	ACTIVE
AMC417747	PROVIDENCE #2	AMC417745	ACTIVE
AMC417982	LISA LU	AMC417982	ACTIVE
AMC417983	MAMA JAMA	AMC417982	ACTIVE

Number of ACTIVE cases: 6



DEPARTMENT OF THE INTERIOR  
BUREAU OF LAND MANAGEMENT  
MINING CLAIMS

MC Customer Information - With Serial No. and Claim Name  
ACTIVE CLAIMS

OLSTAD JOSEPH E  
6060 US HIGHWAY 93 S  
WHITEFISH, MT 59937-8229

3

CUSTOMER ID: 2283165

<u>Serial No.</u>	<u>Claim Name/Number</u>	<u>Lead Serial No.</u>	<u>Disposition</u>
AMC417745	LION TRAK II	AMC417745	ACTIVE
AMC417746	LION TRAK	AMC417745	ACTIVE
AMC417747	PROVIDENCE #2	AMC417745	ACTIVE

Number of ACTIVE cases: 3

OLSTAD TOBIE A  
6060 US HIGHWAY 93 S  
WHITEFISH, MT 59937-8229

2

CUSTOMER ID: 2283164

<u>Serial No.</u>	<u>Claim Name/Number</u>	<u>Lead Serial No.</u>	<u>Disposition</u>
AMC396952	PROVIDENCE	AMC396950	ACTIVE
AMC417747	PROVIDENCE #2	AMC417745	ACTIVE

Number of ACTIVE cases: 2

396950

417745

402279

403542

417982

When Recorded Return Document to:

Joseph Campbell  
4917 W. Carpenter Drive  
New River, AZ 85087

Check here is this is a change of address.

Telephone: (602) 618-7855

E-mail address: campbell954@gmail.com

AFFIDAVIT OF PERFORMANCE OF ANNUAL WORK

1. State of Arizona, County of Yavapai ss:

2. I (Name) Joseph Campbell

3. Reside at (Address) 4917 W. Carpenter Drive

City New River County Maricopa

RECEIVED  
BLM AZ STATE OFFICE  
2017 JUL 27 A 9:40  
PHOENIX, ARIZONA

BLM  
Date  
Stamp

State AZ Zip 85087 being duly sworn, depose and say that I am a citizen of the United States, more than eighteen years of age, and that all of the facts set forth in this affidavit, subject to the provisions and penalties of 18 U.S.C. 1001 pertaining to the filing of false, fictitious, or fraudulent statements with the United States, are true and correct according to the best of my knowledge, information and belief.

4. Owner's name and address (If not shown in Items 1-3 above).

5. That I am personally acquainted with the mining claim(s). The work and improvements were made by and at the expense of the owner(s) of said claim(s). Said contiguous group of claims, listed on this document, are situated in the

(optional) Mining District; Yavapai County, Arizona.

Line No.	AMC NUMBER	CLAIM/SITE NAME	COUNTY RECORDER DATA (If available)	TWP	RNG	SEC
1	396950	Little Bit		11N	1E	14
2						
3						
4						
5						
6						

Form: MCF108  
Revised July 2014  
Page 1 of 2

ENTERED  
JUL 28 2017  
BY: Rana

BLM  
Date  
Stamp

RECEIVED  
PLM AZ STATE OFFICE

2017 JUL 27 A 9 40  
PHOENIX, ARIZONA

7					
8					
9					
10					

6. That between the dates starting at 12 o'clock noon on September 1, 20 16 and ending at 12 o'clock noon on September 1, 20 17 at least \$ 100.00 dollars worth of work and improvements were done and performed upon said claim(s) or upon one or more of a contiguous group of claims for the benefit of all, wholly or partly outside of a contiguous group of claims for the benefit of all, not including the location work.

7. That the following persons were employed to perform the work and improvements described herein: \_\_\_\_\_

8. That the work and improvements performed were: General prospecting, claim markers repaired and replaced, road maintenance, food for overnight stays, numerous day trips to claim(s) for purpose of prospecting and/or claim maintenance.

9. Dated: \_\_\_\_\_ Signature: \_\_\_\_\_

SUBSCRIBED AND SWORN TO before me, a Notary Public, this 25 day of July 20 17


By: RAE ANANIAN

Notary Public [Signature]

My Commission Expires Mar 19, 2019

Bureau of Land Management  
Arizona State Office

No. of Claims: 1 x \$10 = 10.00  
Check No.: CC Init. ES  
Receipt No.: 3908064  
For BLM Use Only



When Recorded Return Document to:

Joseph Campbell  
4917 W. Carpenter Drive  
New River, AZ 85087

Check here is this is a change of address.

Telephone: (602) 618-7855

E-mail address: campbell954@gmail.com

**AFFIDAVIT OF PERFORMANCE OF ANNUAL WORK**

1. State of Arizona, County of Yavapai ss:

2. I (Name) Joseph Campbell

3. Reside at (Address) 4917 W. Carpenter Drive

City New River County Maricopa

RECEIVED  
BLM AZ STATE OFFICE  
2011 JUL 27 A 9:41  
PHOENIX, ARIZONA

State AZ Zip 85087 being duly sworn, depose and say that I am a citizen of the United States, more than eighteen years of age, and that all of the facts set forth in this affidavit, subject to the provisions and penalties of 18 U.S.C. 1001 pertaining to the filing of false, fictitious, or fraudulent statements with the United States, are true and correct according to the best of my knowledge, information and belief.

4. Owner's name and address (If not shown in Items 1-3 above). \_\_\_\_\_

5. That I am personally acquainted with the mining claim(s). The work and improvements were made by and at the expense of the owner(s) of said claim(s). Said contiguous group of claims, listed on this document, are situated in the

\_\_\_\_\_ (optional) Mining District; Yavapai County, Arizona.

Line No.	AMC NUMBER	CLAIM/SITE NAME	COUNTY RECORDER DATA (If available)	TWP	RNG	SEC
1	396952	Providence		11N	1E	02
2	417747	Providence #2		11N	1E	02
3						
4						
5						
6						



BLM  
Date  
Stamp

2017 JUL 27 A 9:4

PHOENIX, ARIZONA

RECEIVED  
BLM AZ STATE OFFICE

7						
8						
9						
10						

6. That between the dates starting at 12 o'clock noon on September 1, 20 16 and ending at 12 o'clock noon on September 1, 20 17 at least \$ 100.00 dollars worth of work and improvements were done and performed upon said claim(s) or upon one or more of a contiguous group of claims for the benefit of all, wholly or partly outside of a contiguous group of claims for the benefit of all, not including the location work.

7. That the following persons were employed to perform the work and improvements described herein: \_\_\_\_\_

8. That the work and improvements performed were: General prospecting, claim markers repaired and replaced, road maintenance, food for overnight stays, numerous day trips to claim(s) for purpose of prospecting and/or claim maintenance.

9. Dated: \_\_\_\_\_ Signature: \_\_\_\_\_

SUBSCRIBED AND SWORN TO before me, a Notary Public, this 25 day of July 20 17

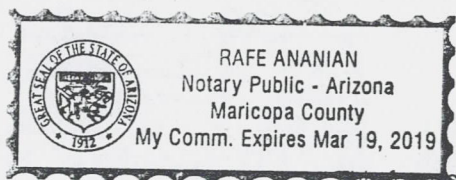
By: RAE ANANIAN

Notary Public [Signature]

My Commission Expires Mar 19, 2019

Bureau of Land Management  
Arizona State Office  
[www.blm.gov/az](http://www.blm.gov/az)

No. of Claims: 2 x \$10 = 20.00  
Check No.: CC Init. [Signature]  
Receipt No.: \_\_\_\_\_  
For BLM Use Only



Form: MCF108  
Revised July 2014  
Page 2 of 2



When Recorded Return Document to:

Joseph Campbell  
4917 W. Carpenter Drive  
New River, AZ 85087

Check here is this is a change of address.

Telephone: (602) 618-7855

E-mail address: campbell954@gmail.com

**AFFIDAVIT OF PERFORMANCE OF ANNUAL WORK**

1. State of Arizona, County of Yavapai ss:

2. I (Name) Joseph Campbell

3. Reside at (Address) 4917 W. Carpenter Drive

City New River County Maricopa

RECEIVED  
BLM AZ STATE OFFICE  
2017 JUL 27 A 9:41  
PHOENIX, ARIZONA

BLM  
Date  
Stamp

State AZ Zip 85087 being duly sworn, depose and say that I am a citizen of the United States, more than eighteen years of age, and that all of the facts set forth in this affidavit, subject to the provisions and penalties of 18 U.S.C. 1001 pertaining to the filing of false, fictitious, or fraudulent statements with the United States, are true and correct according to the best of my knowledge, information and belief.

4. Owner's name and address (If not shown in Items 1-3 above). \_\_\_\_\_

5. That I am personally acquainted with the mining claim(s). The work and improvements were made by and at the expense of the owner(s) of said claim(s). Said contiguous group of claims, listed on this document, are situated in the

\_\_\_\_\_ (optional) Mining District; Yavapai County, Arizona.

Line No.	AMC NUMBER	CLAIM/SITE NAME	COUNTY RECORDER DATA (If available)	TWP	RNG	SEC
1	402279	Buzz Tail		11N	1E	09
2	403542	Bear Track		11N	1E	10
3						
4						
5						
6						

RECEIVED  
BLM AZ STATE OFFICE

2017 JUL 27 A 9:41  
PHOENIX, ARIZONA  
BLM  
Date  
Stamp

7					
8					
9					
10					

6. That between the dates starting at 12 o'clock noon on September 1, 20 16 and ending at 12 o'clock noon on September 1, 20 17 at least \$ 100.00 dollars worth of work and improvements were done and performed upon said claim(s) or upon one or more of a contiguous group of claims for the benefit of all, wholly or partly outside of a contiguous group of claims for the benefit of all, not including the location work.

7. That the following persons were employed to perform the work and improvements described herein: \_\_\_\_\_

8. That the work and improvements performed were: General prospecting, claim markers repaired and replaced, road maintenance, food for overnight stays, numerous day trips to claim(s) for purpose of prospecting and/or claim maintenance.

9. Dated: \_\_\_\_\_ Signature: \_\_\_\_\_


SUBSCRIBED AND SWORN TO before me, a Notary Public, this 25 day of July 20 17

By: RAFE ANANIAN

Notary Public: [Signature]

My Commission Expires Mar 19, 2019

Bureau of Land Management  
Arizona State Office



No. of Claims: 2 x \$10 = 20.00  
 Check No.: CC Init. [Signature]  
 Receipt No.: \_\_\_\_\_  
 For BLM Use Only

Form: MCF108  
Revised July 2014  
Page 2 of 2

When Recorded Return Document to:

Joseph Campbell  
4917 W. Carpenter Drive  
New River, AZ 85087

Check here is this is a change of address.

Telephone: (602) 618-7855

E-mail address: campbell954@gmail.com

**AFFIDAVIT OF PERFORMANCE OF ANNUAL WORK**

1. State of Arizona, County of Yavapai ss:

2. I (Name) Joseph Campbell

3. Reside at (Address) 4917 W. Carpenter Drive

City New River County Maricopa

RECEIVED  
BLM AZ STATE OFFICE  
2011 JUL 27 A 9:41  
PHOENIX, ARIZONA  
BLM  
Date  
Stamp

State AZ Zip 85087 being duly sworn, depose and say that I am a citizen of the United States, more than eighteen years of age, and that all of the facts set forth in this affidavit, subject to the provisions and penalties of 18 U.S.C. 1001 pertaining to the filing of false, fictitious, or fraudulent statements with the United States, are true and correct according to the best of my knowledge, information and belief.

4. Owner's name and address (If not shown in Items 1-3 above) \_\_\_\_\_

5. That I am personally acquainted with the mining claim(s). The work and improvements were made by and at the expense of the owner(s) of said claim(s). Said contiguous group of claims, listed on this document, are situated in the

\_\_\_\_\_ (optional) Mining District; Yavapai County, Arizona.

Line No.	AMC NUMBER	CLAIM/SITE NAME	COUNTY RECORDER DATA (If available)	TWP	RNG	SEC
1	417982	Lisa Lu		9N	2E	04
2	417983	Mama Jama		9-1/2N	2E	33
3						
4						
5						
6						

BLM  
Date  
Stamp

2011 JUL 27 A 9 41  
PHOENIX, ARIZONA

RECEIVED  
BLM AZ STATE OFFICE

7					
8					
9					
10					

6. That between the dates starting at 12 o'clock noon on September 1, 20 16 and ending at 12 o'clock noon on September 1, 20 17 at least \$ 100.00 dollars worth of work and improvements were done and performed upon said claim(s) or upon one or more of a contiguous group of claims for the benefit of all, wholly or partly outside of a contiguous group of claims for the benefit of all, not including the location work.

7. That the following persons were employed to perform the work and improvements described herein: \_\_\_\_\_

8. That the work and improvements performed were: General prospecting, claim markers repaired and replaced, road maintenance, food for overnight stays, numerous day trips to claim(s) for purpose of prospecting and/or claim maintenance.

9. Dated: \_\_\_\_\_ Signature: \_\_\_\_\_


SUBSCRIBED AND SWORN TO before me, a Notary Public, this 25 day of July 20 17

By: RAE ANANIAN

Notary Public [Signature]

My Commission Expires Mar 19, 2019

Bureau of Land Management  
Arizona State Office  
[www.blm.gov/az](http://www.blm.gov/az)



No. of Claims: 2 x \$10 = 20.00  
Check No.: CC Init. [Signature]  
Receipt No.: \_\_\_\_\_  
For BLM Use Only

Form: MCF108  
Revised July 2014  
Page 2 of 2



When Recorded Return Document to:

Joseph Campbell  
4917 W. Carpenter Drive  
New River, AZ 85087

Check here is this is a change of address.

Telephone: (602) 618-7855

E-mail address: campbell954@gmail.com

**AFFIDAVIT OF PERFORMANCE OF ANNUAL WORK**

1. State of Arizona, County of Yavapai ss:

2. I (Name) Joseph Campbell

3. Reside at (Address) 4917 W. Carpenter Drive

City New River County Maricopa

RECEIVED  
BLM AZ STATE OFFICE  
2011 JUL 27 A 9:41  
PHOENIX, ARIZONA  
BLM  
Date  
Stamp

State AZ Zip 85087 being duly sworn, depose and say that I am a citizen of the United States, more than eighteen years of age, and that all of the facts set forth in this affidavit, subject to the provisions and penalties of 18 U.S.C. 1001 pertaining to the filing of false, fictitious, or fraudulent statements with the United States, are true and correct according to the best of my knowledge, information and belief.

4. Owner's name and address (If not shown in Items 1-3 above) \_\_\_\_\_

5. That I am personally acquainted with the mining claim(s). The work and improvements were made by and at the expense of the owner(s) of said claim(s). Said contiguous group of claims, listed on this document, are situated in the

\_\_\_\_\_ (optional) Mining District; Yavapai County, Arizona.

Line No.	AMC NUMBER	CLAIM/SITE NAME	COUNTY RECORDER DATA (If available)	TWP	RNG	SEC
1	417746	Lion Trak		11N	1E	06
2	417745	Lion Trak II		11N	1E	05
3						
4						
5						
6						

BLM  
Date  
Stamp

PHOENIX, ARIZONA  
2017 JUL 27 A 9:41

RECEIVED  
BLM AZ STATE OFFICE

7						
8						
9						
10						

6. That between the dates starting at 12 o'clock noon on September 1, 20 16 and ending at 12 o'clock noon on September 1, 20 17 at least \$ 100.00 dollars worth of work and improvements were done and performed upon said claim(s) or upon one or more of a contiguous group of claims for the benefit of all, wholly or partly outside of a contiguous group of claims for the benefit of all, not including the location work.

7. That the following persons were employed to perform the work and improvements described herein: \_\_\_\_\_

8. That the work and improvements performed were: General prospecting, claim markers repaired and replaced, road maintenance, food for overnight stays, numerous day trips to claim(s) for purpose of prospecting and/or claim maintenance.

9. Dated: \_\_\_\_\_ Signature: \_\_\_\_\_

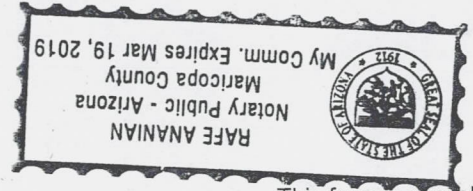
SUBSCRIBED AND SWORN TO before me, a Notary Public, this 25 day of July 20 17

By: RAFE ANANIAN

Notary Public [Signature]

My Commission Expires Mar 19, 2019

Bureau of Land Management  
Arizona State Office  
[www.blm.gov/az](http://www.blm.gov/az)



No. of Claims: 2 x \$10 = 20.00  
Check No.: CC Init. EDG  
Receipt No.: \_\_\_\_\_  
For BLM Use Only

Form: MCF108  
Revised July 2014  
Page 2 of 2



**United States Department of the Interior**  
**Bureau of Land Management**  
 DIV OF LANDS, MINRLS & ENERGY  
 ONE N CENTRAL AVE  
 PHOENIX, AZ 85004 -4427  
 Phone: 602-417-9200

Receipt

No: 3908064

<b>Transaction #:</b> 4017453	
<b>Date of Transaction:</b> 07/27/2017	
<b>CUSTOMER:</b>	
JOSEPH CAMPBELL 4917 W CARPENTER DR NEW RIVER, AZ 85087-3000 US	

LINE #	QTY	DESCRIPTION	REMARKS	UNIT PRICE	TOTAL
1	1.00	LOCATABLE MINERALS / MINING CLAIMS- NOT NEW-UNADJUD, ONE AUTH NO. ONLY / MINING CLAIM MONEY RECEIVED CASES: AMC396950/\$90.00	2017 POL & 2018 WAIV (9)	- n/a -	90.00
<b>TOTAL:</b>					<b>\$90.00</b>

PAYMENT INFORMATION			
NOTE: Items will appear on credit card statement as "Bureau of Land Mgmt CO".			
1	AMOUNT:	90.00	POSTMARKED: N/A
	TYPE:	CREDIT CARD	RECEIVED: 07/27/2017
	NAME:	CAMPBELL, JOSEPH 4917 W CARPENTER DR NEW RIVER AZ 85087-3000 US	
	CARD NO:	XXXXXXXXXXXX4267	AUTH CODE: 018128
	NAME ON CARD:	JOSEPH CAMPBELL	
	EXPIRES:	04/2020	
	SIGNATURE:		

REMARKS

This receipt was generated by the automated BLM Collections and Billing System and is a paper representation of a portion of the official electronic record contained therein.

396950  
 417745  
 402279  
 403542  
 417982  
 417745

When Recorded Return Document to:  
Joseph Campbell  
4917 W. Carpenter Drive  
New River, AZ 85087

Check here is this is a change of address.  
 Telephone: (602) 618-7855  
 E-mail address: campbell954@gmail.com

**AFFIDAVIT OF PERFORMANCE OF ANNUAL WORK**

1. State of Arizona, County of Yavapai ss:  
 2. I (Name) Joseph Campbell  
 3. Reside at (Address) 4917 W. Carpenter Drive  
 \_\_\_\_\_  
 City New River County Maricopa

RECEIVED  
 IAZ STATE OFFICE  
 2016 JUL 14 A 11:17  
 BLM  
 Date  
 Stamp

State AZ Zip 85087 being duly sworn, depose and say that I am a citizen of the United States, more than eighteen years of age, and that all of the facts set forth in this affidavit, subject to the provisions and penalties of 18 U.S.C. 1001 pertaining to the filing of false, fictitious, or fraudulent statements with the United States, are true and correct according to the best of my knowledge, information and belief.  
 4. Owner's name and address (If not shown in Items 1-3 above). \_\_\_\_\_

5. That I am personally acquainted with the mining claim(s). The work and improvements were made by and at the expense of the owner(s) of said claim(s). Said contiguous group of claims, listed on this document, are situated in the \_\_\_\_\_ (optional) Mining District; Yavapai County, Arizona.

Line No.	AMC NUMBER	CLAIM/SITE NAME	COUNTY RECORDER DATA (If available)	TWP	RNG	SEC
1	396950	Little Bit		11N	1E	14
2						
3						
4						
5						
6						

Form: MCF108  
 Revised July 2014  
 Page 1 of 2

ENTERED  
 JUL 15 2016  
 BY: R. Adams

RECEIVED  
 JUL 14 11:17 AM  
 BLM  
 Date Stamp

7					
8					
9					
10					

6. That between the dates starting at 12 o'clock noon on September 1, 20 15 and ending at 12 o'clock noon on September 1, 20 16 at least \$ 100.00 dollars worth of work and improvements were done and performed upon said claim(s) or upon one or more of a contiguous group of claims for the benefit of all, wholly or partly outside of a contiguous group of claims for the benefit of all, not including the location work.

7. That the following persons were employed to perform the work and improvements described herein: \_\_\_\_\_

8. That the work and improvements performed were: General prospecting, claim markers repaired and replaced, road maintenance, food for overnight stays.

9. Dated: 7/13/16 Signature: Joseph O'Call

SUBSCRIBED AND SWORN TO before me, a Notary Public, this 13<sup>th</sup> day of July 20 16

By: Peggy Rodriguez

Notary Public Peggy Rodriguez

My Commission Expires Nov 7, 2016

Bureau of Land Management  
 Arizona State Office  
[www.blm.gov/az](http://www.blm.gov/az)



No. of Claims: 1 x \$10 = 10.00  
 Check No.: CC Init. PR  
 Receipt No.: 3606248  
 For BLM Use Only

When Recorded Return Document to:

Joseph Campbell

4917 W. Carpenter Drive

New River, AZ 85087

Check here is this is a change of address.

Telephone: (602) 618-7855

E-mail address: campbell954@gmail.com


**AFFIDAVIT OF PERFORMANCE OF ANNUAL WORK**

1. State of Arizona, County of Yavapai ss:

2. I (Name) Joseph Campbell

3. Reside at (Address) 4917 W. Carpenter Drive

City New River County Maricopa



State AZ Zip 85087 being duly sworn, depose and say that I am a citizen of the United States, more than eighteen years of age, and that all of the facts set forth in this affidavit, subject to the provisions and penalties of 18 U.S.C. 1001 pertaining to the filing of false, fictitious, or fraudulent statements with the United States, are true and correct according to the best of my knowledge, information and belief.

4. Owner's name and address (If not shown in Items 1-3 above). \_\_\_\_\_

5. That I am personally acquainted with the mining claim(s). The work and improvements were made by and at the expense of the owner(s) of said claim(s). Said contiguous group of claims, listed on this document, are situated in the

\_\_\_\_\_ (optional) Mining District; Yavapai County, Arizona.

Line No.	AMC NUMBER	CLAIM/SITE NAME	COUNTY RECORDER DATA (If available)	TWP	RNG	SEC
1	396952	Providence		11N	1E	02
2	417747	Providence #2		11N	1E	02
3						
4						
5						
6						

BLM  
Date  
Stamp

2016 JUL 14 A 11:17  
TUCSON, ARIZONA

RECEIVED

7					
8					
9					
10					

6. That between the dates starting at 12 o'clock noon on September 1, 20 15 and ending at 12 o'clock noon on September 1, 20 16 at least \$ 100.00 dollars worth of work and improvements were done and performed upon said claim(s) or upon one or more of a contiguous group of claims for the benefit of all, wholly or partly outside of a contiguous group of claims for the benefit of all, not including the location work.

7. That the following persons were employed to perform the work and improvements described herein: \_\_\_\_\_

8. That the work and improvements performed were: General prospecting, claim markers repaired and replaced, road maintenance, food for overnight stays.

9. Dated: 7/13/16 Signature: Joseph Call

SUBSCRIBED AND SWORN TO before me, a Notary Public, this 13<sup>th</sup> day of July 20 16

By: Peggy Rodriguez

Notary Public Peggy Rodriguez

My Commission Expires Nov 7, 2016

Bureau of Land Management  
Arizona State Office  
[www.blm.gov/az](http://www.blm.gov/az)



No. of Claims: 2 x \$10 = 20.00  
Check No.: CC Init. ER  
Receipt No.: \_\_\_\_\_  
For BLM Use Only

Form: MCF108  
Revised July 2014  
Page 2 of 2

When Recorded Return Document to:

Joseph Campbell

4917 W. Carpenter Drive

New River, AZ 85087

Check here is this is a change of address.

Telephone: (602) 618-7855

E-mail address: campbell954@gmail.com


**AFFIDAVIT OF PERFORMANCE OF ANNUAL WORK**

1. State of Arizona, County of Yavapai ss:

2. I (Name) Joseph Campbell

3. Reside at (Address) 4917 W. Carpenter Drive

City New River County Maricopa



State AZ Zip 85087 being duly sworn, depose and say that I am a citizen of the United States, more than eighteen years of age, and that all of the facts set forth in this affidavit, subject to the provisions and penalties of 18 U.S.C. 1001 pertaining to the filing of false, fictitious, or fraudulent statements with the United States, are true and correct according to the best of my knowledge, information and belief.

4. Owner's name and address (If not shown in Items 1-3 above). \_\_\_\_\_

5. That I am personally acquainted with the mining claim(s). The work and improvements were made by and at the expense of the owner(s) of said claim(s). Said contiguous group of claims, listed on this document, are situated in the

\_\_\_\_\_ (optional) Mining District; Yavapai County, Arizona.

Line No.	AMC NUMBER	CLAIM/SITE NAME	COUNTY RECORDER DATA (If available)	TWP	RNG	SEC
1	402279	Buzz Tail		11N	1E	09
2	403542	Bear Track		11N	1E	10
3						
4						
5						
6						



RECEIVED  
 MAR 2 STATE OFFICE  
 2016 JUL 14 A 11:17  
 PHOENIX, ARIZONA  
 BLM  
 Date  
 Stamp

7						
8						
9						
10						

6. That between the dates starting at 12 o'clock noon on September 1, 20 15 and ending at 12 o'clock noon on September 1, 20 16 at least \$ 100.00 dollars worth of work and improvements were done and performed upon said claim(s) or upon one or more of a contiguous group of claims for the benefit of all, wholly or partly outside of a contiguous group of claims for the benefit of all, not including the location work.

7. That the following persons were employed to perform the work and improvements described herein: \_\_\_\_\_

8. That the work and improvements performed were: General prospecting, claim markers repaired and replaced, road maintenance, food for overnight stays.

9. Dated: 7/13/16 Signature: Joseph Call

SUBSCRIBED AND SWORN TO before me, a Notary Public, this 13<sup>th</sup> day of July 20 16

By: Peggy Rodriguez

Notary Public Peggy Rodriguez

My Commission Expires Nov 7, 2016

No. of Claims: 2 x \$10 = 20.00  
 Check No.: CC Init. EC  
 Receipt No.: \_\_\_\_\_  
 For BLM Use Only

Bureau of Land Management  
 Arizona State Office  
[www.blm.gov/az](http://www.blm.gov/az)



Form: MCF108  
 Revised July 2014  
 Page 2 of 2

When Recorded Return Document to:

Joseph Campbell

4917 W. Carpenter Drive

New River, AZ 85087

Check here is this is a change of address.

Telephone: (602) 618-7855

E-mail address: campbell954@gmail.com


**AFFIDAVIT OF PERFORMANCE OF ANNUAL WORK**

1. State of Arizona, County of Yavapai ss:

2. I (Name) Joseph Campbell

3. Reside at (Address) 4917 W. Carpenter Drive

City New River County Maricopa



State AZ Zip 85087 being duly sworn, depose and say that I am a citizen of the United States, more than eighteen years of age, and that all of the facts set forth in this affidavit, subject to the provisions and penalties of 18 U.S.C. 1001 pertaining to the filing of false, fictitious, or fraudulent statements with the United States, are true and correct according to the best of my knowledge, information and belief.

4. Owner's name and address (If not shown in Items 1-3 above). \_\_\_\_\_

5. That I am personally acquainted with the mining claim(s). The work and improvements were made by and at the expense of the owner(s) of said claim(s). Said contiguous group of claims, listed on this document, are situated in the

\_\_\_\_\_ (optional) Mining District; Yavapai County, Arizona.

Line No.	AMC NUMBER	CLAIM/SITE NAME	COUNTY RECORDER DATA (If available)	TWP	RNG	SEC
1	417982	Lisa Lu		9N	2E	04
2	417983	Mama Jama		9-1/2N	2E	33
3						
4						
5						
6						

RECEIVED  
 JUL 14 A 11:17  
 PHOENIX, ARIZONA

BLM  
 Date  
 Stamp

7						
8						
9						
10						

6. That between the dates starting at 12 o'clock noon on September 1, 20 15 and ending at 12 o'clock noon on September 1, 20 16 at least \$ 100.00 dollars worth of work and improvements were done and performed upon said claim(s) or upon one or more of a contiguous group of claims for the benefit of all, wholly or partly outside of a contiguous group of claims for the benefit of all, not including the location work.

7. That the following persons were employed to perform the work and improvements described herein: \_\_\_\_\_

8. That the work and improvements performed were: General prospecting, claim markers repaired and replaced, road maintenance, food for overnight stays.

9. Dated: 7/13/16 Signature: Joseph Campbell

**SUBSCRIBED AND SWORN TO** before me, a Notary Public, this 13<sup>th</sup> day of July 20 16

By: Peggy Rodriguez

Notary Public Peggy Rodriguez

My Commission Expires Nov 7, 2016

Bureau of Land Management  
 Arizona State Office  
[www.blm.gov/az](http://www.blm.gov/az)



No. of Claims: 2 x \$10 = 20.00  
 Check No.: CC Init. PR  
 Receipt No.: \_\_\_\_\_  
 For BLM Use Only

Form: MCF108  
 Revised July 2014  
 Page 2 of 2

When Recorded Return Document to:

Joseph Campbell

4917 W. Carpenter Drive

New River, AZ 85087

Check here is this is a change of address.

Telephone: (602) 618-7855

E-mail address: campbell954@gmail.com

**AFFIDAVIT OF PERFORMANCE OF ANNUAL WORK**

1. State of Arizona, County of Yavapai ss:

2. I (Name) Joseph Campbell

3. Reside at (Address) 4917 W. Carpenter Drive


City New River County Maricopa

State AZ Zip 85087 being duly sworn, depose and say that I am a citizen of the United States, more than eighteen years of age, and that all of the facts set forth in this affidavit, subject to the provisions and penalties of 18 U.S.C. 1001 pertaining to the filing of false, fictitious, or fraudulent statements with the United States, are true and correct according to the best of my knowledge, information and belief.

4. Owner's name and address (If not shown in Items 1-3 above). \_\_\_\_\_

5. That I am personally acquainted with the mining claim(s). The work and improvements were made by and at the expense of the owner(s) of said claim(s). Said contiguous group of claims, listed on this document, are situated in the

\_\_\_\_\_ (optional) Mining District; Yavapai County, Arizona.



Line No.	AMC NUMBER	CLAIM/SITE NAME	COUNTY RECORDER DATA (If available)	TWP	RNG	SEC
1	417746	Lion Trak		11N	1E	06
2	417745	Lion Trak II		11N	1E	05
3						
4						
5						
6						



RECEIVED  
BLM  
Date Stamp  
2016 JUL 14 A 11:17  
TUCSON, ARIZONA

7						
8						
9						
10						

6. That between the dates starting at 12 o'clock noon on September 1, 20 15 and ending at 12 o'clock noon on September 1, 20 16 at least \$ 100.00 dollars worth of work and improvements were done and performed upon said claim(s) or upon one or more of a contiguous group of claims for the benefit of all, wholly or partly outside of a contiguous group of claims for the benefit of all, not including the location work.

7. That the following persons were employed to perform the work and improvements described herein: \_\_\_\_\_

8. That the work and improvements performed were: General prospecting, claim markers repaired and replaced, road maintenance, food for overnight stays.

9. Dated: 7/13/16 Signature: Joseph Call


**SUBSCRIBED AND SWORN TO** before me, a Notary Public, this 13<sup>th</sup> day of July 20 16

By: Peggy Rodriguez

Notary Public Peggy Rodriguez

My Commission Expires NOV 7, 2016

Bureau of Land Management  
Arizona State Office  
[www.blm.gov/az](http://www.blm.gov/az)



No. of Claims: 2 x \$10 = 20.00  
Check No.: CC Init. CC  
Receipt No.: \_\_\_\_\_  
For BLM Use Only

Form: MCF108  
Revised July 2014  
Page 2 of 2



**United States Department of the Interior**  
**Bureau of Land Management**  
 DIV OF LANDS, MINRLS & ENERGY  
 ONE N CENTRAL AVE  
 PHOENIX, AZ 85004 -4427  
 Phone: 602-417-9200

Receipt

No: 3606248

<b>Transaction #:</b> 3709704	
<b>Date of Transaction:</b> 07/14/2016	
<b>CUSTOMER:</b>	
JOSEPH CAMPBELL 4917 W CARPENTER DR NEW RIVER, AZ 85087-3000 US	

LINE #	QTY	DESCRIPTION	REMARKS	UNIT PRICE	TOTAL
1	1.00	LOCATABLE MINERALS / MINING CLAIMS- NOT NEW-UNADJUD, ONE AUTH NO. ONLY / MINING CLAIM MONEY RECEIVED CASES: AMC396950/\$90.00	2017 WAIV & 2016 POL (9)	- n/a -	90.00
<b>TOTAL:</b>					<b>\$90.00</b>

PAYMENT INFORMATION			
NOTE: Items will appear on credit card statement as "Bureau of Land Mgmt CO".			
1	AMOUNT:	90.00	POSTMARKED: N/A
	TYPE:	CREDIT CARD	RECEIVED: 07/14/2016
	NAME:	CAMPBELL, JOSEPH 4917 W CARPENTER DR NEW RIVER AZ 85087-3000 US	
	CARD NO:	XXXXXXXXXXXX8817	AUTH CODE: 314151
	NAME ON CARD:	JOSEPH V CAMPBELL	
	EXPIRES:	10/2017	
	SIGNATURE:		

<b>REMARKS</b>

This receipt was generated by the automated BLM Collections and Billing System and is a paper representation of a portion of the official electronic record contained therein.

When Recorded Return Document to:

Joseph Campbell

4917 W. Carpenter Drive

New River, AZ 85087

Check here is this is a change of address.

Telephone: (602) 618-7855

E-mail address: campbell954@gmail.com

396950

417745

402279

403542

417982

417745


**AFFIDAVIT OF PERFORMANCE OF ANNUAL WORK**

1. State of Arizona, County of Yavapai ss:

2. I (Name) Joseph Campbell

3. Reside at (Address) 4917 W. Carpenter Drive

City New River County Maricopa



State AZ Zip 85087 being duly sworn, depose and say that I am a citizen of the United States, more than eighteen years of age, and that all of the facts set forth in this affidavit, subject to the provisions and penalties of 18 U.S.C. 1001 pertaining to the filing of false, fictitious, or fraudulent statements with the United States, are true and correct according to the best of my knowledge, information and belief.


4. Owner's name and address (If not shown in Items 1-3 above).

5. That I am personally acquainted with the mining claim(s). The work and improvements were made by and at the expense of the owner(s) of said claim(s). Said contiguous group of claims, listed on this document, are situated in the

(optional) Mining District; Yavapai County, Arizona.

Line No.	AMC NUMBER	CLAIM/SITE NAME	COUNTY RECORDER DATA (If available)	TWP	RNG	SEC
1	396950	Little Bit		11N	1E	14
2						
3						
4						
5						
6						

Form: MCF108  
Revised July 2014  
Page 1 of 2



RECEIVED  
BLM AZ STATE OFFICE  
2016 JUL 14 AM 11:17  
TUCSON, ARIZONA  
BLM  
Date  
Stamp

7					
8					
9					
10					

6. That between the dates starting at 12 o'clock noon on September 1, 20 15 and ending at 12 o'clock noon on September 1, 20 16 at least \$ 100.00 dollars worth of work and improvements were done and performed upon said claim(s) or upon one or more of a contiguous group of claims for the benefit of all, wholly or partly outside of a contiguous group of claims for the benefit of all, not including the location work.

7. That the following persons were employed to perform the work and improvements described herein: \_\_\_\_\_

8. That the work and improvements performed were: General prospecting, claim markers repaired and replaced, road maintenance, food for overnight stays.

9. Dated: 7/13/16 Signature: Joseph Call

SUBSCRIBED AND SWORN TO before me, a Notary Public, this 13<sup>th</sup> day of July 20 16

By: Peggy Rodriguez

Notary Public Peggy Rodriguez

My Commission Expires Nov 7, 2016

Bureau of Land Management  
Arizona State Office  
[www.blm.gov/az](http://www.blm.gov/az)



No. of Claims: 1 x \$10 = 10.00  
Check No.: CC Init. PR  
Receipt No.: 3606248  
For BLM Use Only

Form: MCF108  
Revised July 2014  
Page 2 of 2

When Recorded Return Document to:

Joseph Campbell

4917 W. Carpenter Drive

New River, AZ 85087

Check here is this is a change of address.

Telephone: (602) 618-7855

E-mail address: campbell954@gmail.com


**AFFIDAVIT OF PERFORMANCE OF ANNUAL WORK**

1. State of Arizona, County of Yavapai ss:

2. I (Name) Joseph Campbell

3. Reside at (Address) 4917 W. Carpenter Drive

City New River County Maricopa



State AZ Zip 85087 being duly sworn, depose and say that I am a citizen of the United States, more than eighteen years of age, and that all of the facts set forth in this affidavit, subject to the provisions and penalties of 18 U.S.C. 1001 pertaining to the filing of false, fictitious, or fraudulent statements with the United States, are true and correct according to the best of my knowledge, information and belief.

4. Owner's name and address (If not shown in Items 1-3 above). \_\_\_\_\_

5. That I am personally acquainted with the mining claim(s). The work and improvements were made by and at the expense of the owner(s) of said claim(s). Said contiguous group of claims, listed on this document, are situated in the

\_\_\_\_\_ (optional) Mining District; Yavapai County, Arizona.

Line No.	AMC NUMBER	CLAIM/SITE NAME	COUNTY RECORDER DATA (If available)	TWP	RNG	SEC
1	396952	Providence		11N	1E	02
2	417747	Providence #2		11N	1E	02
3						
4						
5						
6						



BLM  
Date  
Stamp

2016 JUL 14 A 11:17  
PHOENIX, ARIZONA

RECEIVED

7					
8					
9					
10					

6. That between the dates starting at 12 o'clock noon on September 1, 20 15 and ending at 12 o'clock noon on September 1, 20 16 at least \$ 100.00 dollars worth of work and improvements were done and performed upon said claim(s) or upon one or more of a contiguous group of claims for the benefit of all, wholly or partly outside of a contiguous group of claims for the benefit of all, not including the location work.

7. That the following persons were employed to perform the work and improvements described herein: \_\_\_\_\_

8. That the work and improvements performed were: General prospecting, claim markers repaired and replaced, road maintenance, food for overnight stays.

9. Dated: 7/13/16 Signature: Joseph Call

SUBSCRIBED AND SWORN TO before me, a Notary Public, this 13<sup>th</sup> day of July 20 16

By: Peggy Rodriguez

Notary Public Peggy Rodriguez

My Commission Expires Nov 7, 2016

Bureau of Land Management  
Arizona State Office  
[www.blm.gov/az](http://www.blm.gov/az)



No. of Claims: 2 x \$10 = 20.00  
Check No.: CC Init. ER  
Receipt No.: \_\_\_\_\_  
For BLM Use Only

Form: MCF108  
Revised July 2014  
Page 2 of 2



When Recorded Return Document to:

Joseph Campbell

4917 W. Carpenter Drive

New River, AZ 85087

Check here is this is a change of address.

Telephone: (602) 618-7855

E-mail address: campbell954@gmail.com


**AFFIDAVIT OF PERFORMANCE OF ANNUAL WORK**

1. State of Arizona, County of Yavapai ss:

2. I (Name) Joseph Campbell

3. Reside at (Address) 4917 W. Carpenter Drive

City New River County Maricopa



State AZ Zip 85087 being duly sworn, depose and say that I am a citizen of the United States, more than eighteen years of age, and that all of the facts set forth in this affidavit, subject to the provisions and penalties of 18 U.S.C. 1001 pertaining to the filing of false, fictitious, or fraudulent statements with the United States, are true and correct according to the best of my knowledge, information and belief.

4. Owner's name and address (If not shown in Items 1-3 above). \_\_\_\_\_

5. That I am personally acquainted with the mining claim(s). The work and improvements were made by and at the expense of the owner(s) of said claim(s). Said contiguous group of claims, listed on this document, are situated in the

\_\_\_\_\_ (optional) Mining District; Yavapai County, Arizona.

Line No.	AMC NUMBER	CLAIM/SITE NAME	COUNTY RECORDER DATA (If available)	TWP	RNG	SEC
1	402279	Buzz Tail		11N	1E	09
2	403542	Bear Track		11N	1E	10
3						
4						
5						
6						

RECEIVED  
 MARICOPA COUNTY  
 PHOENIX, ARIZONA  
 2016 JUL 14 A 11:17  
 BLM  
 Date  
 Stamp

7					
8					
9					
10					

6. That between the dates starting at 12 o'clock noon on September 1, 20 15 and ending at 12 o'clock noon on September 1, 20 16 at least \$ 100.00 dollars worth of work and improvements were done and performed upon said claim(s) or upon one or more of a contiguous group of claims for the benefit of all, wholly or partly outside of a contiguous group of claims for the benefit of all, not including the location work.

7. That the following persons were employed to perform the work and improvements described herein: \_\_\_\_\_

8. That the work and improvements performed were: General prospecting, claim markers repaired and replaced, road maintenance, food for overnight stays.

9. Dated: 7/13/16 Signature: Joseph Call

SUBSCRIBED AND SWORN TO before me, a Notary Public, this 13<sup>th</sup> day of July 20 16

By: Peggy Rodriguez

Notary Public Peggy Rodriguez

My Commission Expires Nov 7, 2016

No. of Claims: 2 x \$10 = 20.00  
 Check No.: CC Init. EC  
 Receipt No.: \_\_\_\_\_  
 For BLM Use Only

Bureau of Land Management  
 Arizona State Office  
[www.blm.gov/az](http://www.blm.gov/az)



When Recorded Return Document to:

Joseph Campbell  
4917 W. Carpenter Drive  
New River, AZ 85087

Check here is this is a change of address.

Telephone: (602) 618-7855

E-mail address: campbell954@gmail.com


**AFFIDAVIT OF PERFORMANCE OF ANNUAL WORK**

1. State of Arizona, County of Yavapai ss:

2. I (Name) Joseph Campbell

3. Reside at (Address) 4917 W. Carpenter Drive

City New River County Maricopa



State AZ Zip 85087 being duly sworn, depose and say that I am a citizen of the United States, more than eighteen years of age, and that all of the facts set forth in this affidavit, subject to the provisions and penalties of 18 U.S.C. 1001 pertaining to the filing of false, fictitious, or fraudulent statements with the United States, are true and correct according to the best of my knowledge, information and belief.

4. Owner's name and address (If not shown in Items 1-3 above).

5. That I am personally acquainted with the mining claim(s). The work and improvements were made by and at the expense of the owner(s) of said claim(s). Said contiguous group of claims, listed on this document, are situated in the

(optional) Mining District; Yavapai County, Arizona.

Line No.	AMC NUMBER	CLAIM/SITE NAME	COUNTY RECORDER DATA (If available)	TWP	RNG	SEC
1	417982	Lisa Lu		9N	2E	04
2	417983	Mama Jama		9-1/2N	2E	33
3						
4						
5						
6						

RECEIVED  
 2016 JUL 14 A 11:17  
 PHOENIX, ARIZONA

BLM  
 Date  
 Stamp

7						
8						
9						
10						

6. That between the dates starting at 12 o'clock noon on September 1, 20 15 and ending at 12 o'clock noon on September 1, 20 16 at least \$ 100.00 dollars worth of work and improvements were done and performed upon said claim(s) or upon one or more of a contiguous group of claims for the benefit of all, wholly or partly outside of a contiguous group of claims for the benefit of all, not including the location work.

7. That the following persons were employed to perform the work and improvements described herein: \_\_\_\_\_

8. That the work and improvements performed were: General prospecting, claim markers repaired and replaced, road maintenance, food for overnight stays.

9. Dated: 7/13/16 Signature: Joseph Campbell

**SUBSCRIBED AND SWORN TO** before me, a Notary Public, this 13<sup>th</sup> day of July 20 16

By: Peggy Rodriguez

Notary Public Peggy Rodriguez

My Commission Expires Nov 7, 2016

No. of Claims: 2 x \$10 = 20.00  
 Check No.: CC Init. ERJ  
 Receipt No.: \_\_\_\_\_  
**For BLM Use Only**

**Bureau of Land Management**  
**Arizona State Office**  
[www.blm.gov/az](http://www.blm.gov/az)



**Form: MCF108**  
 Revised July 2014  
 Page 2 of 2

When Recorded Return Document to:

Joseph Campbell  
4917 W. Carpenter Drive  
New River, AZ 85087

Check here if this is a change of address.

Telephone: (602) 618-7855

E-mail address: campbell954@gmail.com

**AFFIDAVIT OF PERFORMANCE OF ANNUAL WORK**

1. State of Arizona, County of Yavapai ss:

2. I (Name) Joseph Campbell

3. Reside at (Address) 4917 W. Carpenter Drive


City New River County Maricopa

State AZ Zip 85087 being duly sworn, depose and say that I am a citizen of the United States, more than eighteen years of age, and that all of the facts set forth in this affidavit, subject to the provisions and penalties of 18 U.S.C. 1001 pertaining to the filing of false, fictitious, or fraudulent statements with the United States, are true and correct according to the best of my knowledge, information and belief.

4. Owner's name and address (if not shown in Items 1-3 above). \_\_\_\_\_

5. That I am personally acquainted with the mining claim(s). The work and improvements were made by and at the expense of the owner(s) of said claim(s). Said contiguous group of claims, listed on this document, are situated in the

\_\_\_\_\_ (optional) Mining District; Yavapai County, Arizona.



Line No.	AMC NUMBER	CLAIM/SITE NAME	COUNTY RECORDER DATA (If available)	TWP	RNG	SEC
1	417746	Lion Trak		11N	1E	06
2	417745	Lion Trak II		11N	1E	05
3						
4						
5						
6						



RECEIVED  
 JUL 14 A 11:17  
 PHOENIX, ARIZONA  
 BLM  
 Date  
 Stamp

7					
8					
9					
10					

6. That between the dates starting at 12 o'clock noon on September 1, 20 15 and ending at 12 o'clock noon on September 1, 20 16 at least \$ 100.00 dollars worth of work and improvements were done and performed upon said claim(s) or upon one or more of a contiguous group of claims for the benefit of all, wholly or partly outside of a contiguous group of claims for the benefit of all, not including the location work.

7. That the following persons were employed to perform the work and improvements described herein: \_\_\_\_\_

8. That the work and improvements performed were: General prospecting, claim markers repaired and replaced, road maintenance, food for overnight stays.

9. Dated: 7/13/16 Signature: Joseph Cull


SUBSCRIBED AND SWORN TO before me, a Notary Public, this 13<sup>th</sup> day of July 20 16

By: Peggy Rodriguez

Notary Public Peggy Rodriguez

My Commission Expires NOV 7, 2016

Bureau of Land Management  
 Arizona State Office  
[www.blm.gov/az](http://www.blm.gov/az)



No. of Claims: 2 x \$10 = 20.00  
 Check No.: CC Init. CC  
 Receipt No.: \_\_\_\_\_  
 For BLM Use Only

Form: MCF108  
 Revised July 2014  
 Page 2 of 2

**United States Department of the Interior**  
**Bureau of Land Management**  
 DIV OF LANDS, MINRLS & ENERGY  
 ONE N CENTRAL AVE  
 PHOENIX, AZ 85004 -4427  
 Phone: 602-417-9200

Receipt

No: 3606248

<b>Transaction #:</b> 3709704	
<b>Date of Transaction:</b> 07/14/2016	
<b>CUSTOMER:</b>	
JOSEPH CAMPBELL 4917 W CARPENTER DR NEW RIVER, AZ 85087-3000 US	

LINE #	QTY	DESCRIPTION	REMARKS	UNIT PRICE	TOTAL
1	1.00	LOCATABLE MINERALS / MINING CLAIMS- NOT NEW-UNADJUD, ONE AUTH NO. ONLY / MINING CLAIM MONEY RECEIVED CASES: AMC396950/\$90.00	2017 WAIV & 2016 POL (9)	- n/a -	90.00
<b>TOTAL:</b>					<b>\$90.00</b>

PAYMENT INFORMATION				
NOTE: Items will appear on credit card statement as "Bureau of Land Mgmt CO".				
1	AMOUNT:	90.00	POSTMARKED:	N/A
	TYPE:	CREDIT CARD	RECEIVED:	07/14/2016
	NAME:	CAMPBELL, JOSEPH 4917 W CARPENTER DR NEW RIVER AZ 85087-3000 US		
	CARD NO:	XXXXXXXXXXXX8817	AUTH CODE:	314151
	NAME ON CARD:	JOSEPH V CAMPBELL		
	EXPIRES:	10/2017		
	SIGNATURE:			

<b>REMARKS</b>

This receipt was generated by the automated BLM Collections and Billing System and is a paper representation of a portion of the official electronic record contained therein.

MAINTENANCE FEE WAIVER CERTIFICATION

94

403542 396950  
417982 417745  
FORM APPROVED  
OMB NO. 1004-0114  
Expires: October 31, 2016  
417745 402279

SEE INSTRUCTIONS ON PAGE 2

1. This small miner waiver is filed for the assessment year beginning on September 1, 2016 and ending on September 1, 2017.
2. The undersigned and all related parties owned ten or fewer mining claims, mill, or tunnel sites located and maintained on Federal lands in the United States of America on September 1, 2016.
3. The undersigned have performed the assessment work required by law for each mining claim listed prior to filing this waiver and understand that by filing this form, the undersigned must file an affidavit of assessment work with the Bureau of Land Management (BLM) by the December 30th following the filing of this waiver.
4. The undersigned understand that if the assessment work obligation has not yet come due under 30 U.S.C. 28 (for those claims in their first assessment year only), a notice of intent to hold reciting this condition must be recorded by the December 30th following the filing of this waiver.
5. The undersigned understand that mill and tunnel sites may also be listed on this waiver and be waived from payment of the maintenance fee, and that a notice of intent to hold for these sites is required to be filed with the BLM by the December 30th following the filing of this waiver.
6. The undersigned understand and acknowledge that pursuant to 43 U.S.C. 1212 and 18 U.S.C. 1001, the filing or recording of a false, fictitious, or fraudulent document with the BLM may result in a fine of up to \$250,000, a prison term not to exceed five years, or both.
7. The mining claims, mill or tunnel sites for which this waiver from payment of the maintenance fees is requested are:

CLAIM OR SITE NAME	BLM RECORDATION SERIAL NUMBER
1. Little Bit	AMC 396950
2. Providence	AMC 396952
3. Providence #2	AMC 417747
4. Buzz Tail	AMC 402279
5. Bear Track	AMC 403542
6. Lisa Lu	AMC 417982
7. Mama Jama	AMC 417983
8. Lion Trak	AMC 417746
9. Lion Trak II	AMC 417745
10.	

RECEIVED  
 PHOENIX, ARIZONA  
 JUL 14 11:15  
 MAIL STATE OFFICE

The owner(s) (claimants) of the above mining claims and sites are:

<p>Joseph Campbell _____ (Owner's Name - Please Print)</p> <p>4917 W. Carpenter Driver _____ (Owner's Mailing Address)</p>	<p><i>Joseph Campbell</i> _____ (Owner's Signature)</p> <p>New River AZ 85087 _____ (City) (State) (Zip Code)</p>
<p>Lisa Campbell _____ (Owner's Name - Please Print)</p> <p>4917 W. Carpenter Driver _____ (Owner's Mailing Address)</p>	<p><i>Lisa Campbell</i> _____ (Owner's Signature)</p> <p>New River AZ 85087 _____ (City) (State) (Zip Code)</p>
<p>Carole Campbell _____ (Owner's Name - Please Print)</p> <p>6060 Hwy. 93 South _____ (Owner's Mailing Address)</p>	<p><i>Carole Campbell, by Joseph Campbell (POA)</i> _____ (Owner's Signature)</p> <p>Whitefish MT 59937 _____ (City) (State) (Zip Code)</p>
<p>Harvey Campbell _____ (Owner's Name - Please Print)</p> <p>6060 Hwy. 93 South _____ (Owner's Mailing Address)</p>	<p><i>Harvey Campbell, by Joseph Campbell (POA)</i> _____ (Owner's Signature)</p> <p>Whitefish MT 59937 _____ (City) (State) (Zip Code)</p>

INTEREST  
 483  
 AUG 30 2016  
 BY: *[Signature]*

*NWJ  
KW*



Tobie Olstad  
(Owner's Name - Please Print)

6060 Hwy. 93 South  
(Owner's Mailing Address)

Tobie Olstad, by Joseph Campbell (POA)  
(Owner's Signature)

Whitefish MT 59937  
(City) (State) (Zip Code)

Joseph Olstad  
(Owner's Name - Please Print)

6060 Hwy. 93 South  
(Owner's Mailing Address)

Joseph Olstad, by Joseph Campbell (POA)  
(Owner's Signature)

Whitefish MT 59937  
(City) (State) (Zip Code)

Matthew Engwis  
(Owner's Name - Please Print)

8931 W. Quail Ave.  
(Owner's Mailing Address)

Matthew Engwis  
(Owner's Signature)

Peoria AZ 85382  
(City) (State) (Zip Code)

(Owner's Name - Please Print)

(Owner's Mailing Address)

(Owner's Signature)

(City) (State) (Zip Code)

18 U.S.C. 1001 and 43 U.S.C. 1212 make it a crime for any person knowingly and willfully to make to any department or agency of the United States any false, fictitious or fraudulent statements or representations as to any matter within its jurisdiction.

INSTRUCTIONS

1. This certification is made under the provisions of 43 U.S.C. § 1744 and 30 U.S.C. §28-28k and the regulations thereunder (43 CFR Part 3830).
2. The claimant(s) must fill in the dates in paragraph 1 for the beginning and ending of the assessment year for which this waiver is sought.
3. The claimant(s) must fill in the date in paragraph 2 for the beginning of the assessment year for which this waiver is sought.
4. All claim and site names and BLM serial numbers must be listed for the mining claims, mill sites, and tunnel sites for which the waiver is sought.
5. All owners of the mining claims, mill sites, and tunnel sites and their addresses must be given.
6. This waiver form must be signed by all the claimants or their designated agent, in original form. If an agent is designated, a notarized designation of agent, signed by all of the claimants with proper address given, must be submitted with this waiver.
7. This form must be filed no later than September 1st for the upcoming assessment year in the BLM State Office where the mining claims or sites are recorded, or the waiver cannot be granted by the BLM. (Example: To obtain a waiver for the assessment year 2012, which begins on September 1, 2011, you must qualify for and file for a waiver no later than September 1, 2011, in the proper BLM State Office.)
8. For all mining claims which require assessment work, you must record an affidavit of labor on or before the December 30th immediately following the filing of this waiver. For all other mining claims or sites waived, you must record a notice of intent to hold on or before the December 30th immediately following the filing of this waiver.
9. Mill and tunnel sites may also be listed on this waiver and be waived from payment of the maintenance fee. A notice of intent to hold for these sites is required to be filed by the December 30th following the filing of this waiver.

FOR OFFICIAL USE ONLY  
RECEIVED  
BLM STATE OFFICE  
JUL 14 11:14 AM '11

**SPECIAL POWER OF ATTORNEY**

KNOW ALL MEN BY THESE PRESENTS:

That we, **HARVEY CAMPBELL, CAROLE CAMPBELL, TOBIE OLSTAD, JOSEPH OLSTAD**, have made, constituted and appointed, and by these presents do make, constitute and appoint **JOSEPH CAMPBELL**, our true lawful attorney, for us and in our names, place and stead, to execute any and all documents, including but not limited to sale, lease, proof of labor, government forms, payment of liabilities, entering into contracts pertaining to the premises, and to otherwise manage and in general act for us pertaining to the mining claims in the State of Arizona.

**HEREBY GIVING AND GRANTING** to our attorney said special power and authority to do and perform all and every act and thing whatsoever necessary to be done in the premise, as fully to all intents and purposes, as we might or could do if personally present, hereby ratifying and confirming all that our said attorney may do pursuant to this power.

IN WITNESS WHEREOF, I have hereunto set my hand and seal this 14 day of July, 2015.

Harvey Campbell  
**Harvey Campbell**

Tobie Olstad  
**Tobie Olstad**


Carole Campbell  
**Carole Campbell**

Joseph Olstad  
**Joseph Olstad**

STATE OF MONTANA )

County of Flathead )

This instrument was acknowledged before me on the 14 day of July, 2015, by **HARVEY CAMPBELL, CAROLE CAMPBELL, TOBIE OLSTAD, JOSEPH OLSTAD**.



Sharon Davis  
Notary Public for the State of Montana  
Printed name \_\_\_\_\_  
Residing at \_\_\_\_\_  
My Commission expires: \_\_\_\_\_

Joseph Campbell  
**Joseph Campbell, Attorney-in Fact**

2015 JUL 14 11:14 AM

RECORDED



**MAINTENANCE FEE WAIVER CERTIFICATION**

94

403542 396950  
417982 417745  
FORM APPROVED  
OMB NO. 1004-0114  
Expires: October 31, 2016  
417745 402279

SEE INSTRUCTIONS ON PAGE 2

- This small miner waiver is filed for the assessment year beginning on September 1, 2016 and ending on September 1, 2017.
- The undersigned and all related parties owned ten or fewer mining claims, mill, or tunnel sites located and maintained on Federal lands in the United States of America on September 1, 2016.
- The undersigned have performed the assessment work required by law for each mining claim listed prior to filing this waiver and understand that by filing this form, the undersigned must file an affidavit of assessment work with the Bureau of Land Management (BLM) by the December 30th following the filing of this waiver.
- The undersigned understand that if the assessment work obligation has not yet come due under 30 U.S.C. 28 (for those claims in their first assessment year only), a notice of intent to hold reciting this condition must be recorded by the December 30th following the filing of this waiver.
- The undersigned understand that mill and tunnel sites may also be listed on this waiver and be waived from payment of the maintenance fee, and that a notice of intent to hold for these sites is required to be filed with the BLM by the December 30th following the filing of this waiver.
- The undersigned understand and acknowledge that pursuant to 43 U.S.C. 1212 and 18 U.S.C. 1001, the filing or recording of a false, fictitious, or fraudulent document with the BLM may result in a fine of up to \$250,000, a prison term not to exceed five years, or both.
- The mining claims, mill or tunnel sites for which this waiver from payment of the maintenance fees is requested are:

CLAIM OR SITE NAME	BLM RECORDATION SERIAL NUMBER
1. Little Bit	AMC 396950
2. Providence	AMC 396952
3. Providence #2	AMC 417747
4. Buzz Tail	AMC 402279
5. Bear Track	AMC 403542
6. Lisa Lu	AMC 417982
7. Mama Jama	AMC 417983
8. Lion Trak	AMC 417746
9. Lion Trak II	AMC 417745
10.	

RECEIVED  
 CLAIMS STAFF OFFICE  
 PHOENIX, ARIZONA  
 2016 JUL 14 AM 11:15

The owner(s) (claimants) of the above mining claims and sites are:

Joseph Campbell  
 \_\_\_\_\_  
 (Owner's Name - Please Print)  
 4917 W. Carpenter Driver  
 \_\_\_\_\_  
 (Owner's Mailing Address)

*Joseph Campbell*  
 \_\_\_\_\_  
 (Owner's Signature)  
 New River AZ 85087  
 \_\_\_\_\_  
 (City) (State) (Zip Code)

Lisa Campbell  
 \_\_\_\_\_  
 (Owner's Name - Please Print)  
 4917 W. Carpenter Driver  
 \_\_\_\_\_  
 (Owner's Mailing Address)

*Lisa Campbell*  
 \_\_\_\_\_  
 (Owner's Signature)  
 New River AZ 85087  
 \_\_\_\_\_  
 (City) (State) (Zip Code)

Carole Campbell  
 \_\_\_\_\_  
 (Owner's Name - Please Print)  
 6060 Hwy. 93 South  
 \_\_\_\_\_  
 (Owner's Mailing Address)

*Carole Campbell, by Joseph Campbell (POA)*  
 \_\_\_\_\_  
 (Owner's Signature)  
 Whitefish MT 59937  
 \_\_\_\_\_  
 (City) (State) (Zip Code)

Harvey Campbell  
 \_\_\_\_\_  
 (Owner's Name - Please Print)  
 6060 Hwy. 93 South  
 \_\_\_\_\_  
 (Owner's Mailing Address)

*Harvey Campbell, by Joseph Campbell (POA)*  
 \_\_\_\_\_  
 (Owner's Signature)  
 Whitefish MT 59937  
 \_\_\_\_\_  
 (City) (State) (Zip Code)

INTEREST  
 483  
 AUG 30 2016  
 BY: *[Signature]*

NWC  
 RW

Tobie Olstad  
\_\_\_\_\_  
(Owner's Name - Please Print)

6060 Hwy. 93 South  
\_\_\_\_\_  
(Owner's Mailing Address)

Tobie Olstad, by Joseph Campbell (POA)  
\_\_\_\_\_  
(Owner's Signature)

Whitefish MT 59937  
\_\_\_\_\_  
(City) (State) (Zip Code)

Joseph Olstad  
\_\_\_\_\_  
(Owner's Name - Please Print)

6060 Hwy. 93 South  
\_\_\_\_\_  
(Owner's Mailing Address)

Joseph Olstad, by Joseph Campbell (POA)  
\_\_\_\_\_  
(Owner's Signature)

Whitefish MT 59937  
\_\_\_\_\_  
(City) (State) (Zip Code)

Matthew Engwis  
\_\_\_\_\_  
(Owner's Name - Please Print)

8931 W. Quail Ave.  
\_\_\_\_\_  
(Owner's Mailing Address)

Matthew Engwis  
\_\_\_\_\_  
(Owner's Signature)

Peoria AZ 85382  
\_\_\_\_\_  
(City) (State) (Zip Code)

\_\_\_\_\_  
(Owner's Name - Please Print)

\_\_\_\_\_  
(Owner's Mailing Address)

\_\_\_\_\_  
(Owner's Signature)

\_\_\_\_\_  
(City) (State) (Zip Code)

18 U.S.C. 1001 and 43 U.S.C. 1212 make it a crime for any person knowingly and willfully to make to any department or agency of the United States any false, fictitious or fraudulent statements or representations as to any matter within its jurisdiction.

INSTRUCTIONS

1. This certification is made under the provisions of 43 U.S.C. § 1744 and 30 U.S.C. §28-28k and the regulations thereunder (43 CFR Part 3830).
2. The claimant(s) must fill in the dates in paragraph 1 for the beginning and ending of the assessment year for which this waiver is sought.
3. The claimant(s) must fill in the date in paragraph 2 for the beginning of the assessment year for which this waiver is sought.
4. All claim and site names and BLM serial numbers must be listed for the mining claims, mill sites, and tunnel sites for which the waiver is sought.
5. All owners of the mining claims, mill sites, and tunnel sites and their addresses must be given.
6. This waiver form must be signed by all the claimants or their designated agent, in original form. If an agent is designated, a notarized designation of agent, signed by all of the claimants with proper address given, must be submitted with this waiver.
7. This form must be filed no later than September 1st for the upcoming assessment year in the BLM State Office where the mining claims or sites are recorded, or the waiver cannot be granted by the BLM. (Example: To obtain a waiver for the assessment year 2012, which begins on September 1, 2011, you must qualify for and file for a waiver no later than September 1, 2011, in the proper BLM State Office.)
8. For all mining claims which require assessment work, you must record an affidavit of labor on or before the December 30th immediately following the filing of this waiver. For all other mining claims or sites waived, you must record a notice of intent to hold on or before the December 30th immediately following the filing of this waiver.
9. Mill and tunnel sites may also be listed on this waiver and be waived from payment of the maintenance fee. A notice of intent to hold for these sites is required to be filed by the December 30th following the filing of this waiver.

FOR OFFICIAL USE ONLY  
RECEIVED  
BLM AZ STATE OFFICE  
2015 JUL 14 A 11:14

**SPECIAL POWER OF ATTORNEY**

KNOW ALL MEN BY THESE PRESENTS:

That we, **HARVEY CAMPBELL, CAROLE CAMPBELL, TOBIE OLSTAD, JOSEPH OLSTAD**, have made, constituted and appointed, and by these presents do make, constitute and appoint **JOSEPH CAMPBELL**, our true lawful attorney, for us and in our names, place and stead, to execute any and all documents, including but not limited to sale, lease, proof of labor, government forms, payment of liabilities, entering into contracts pertaining to the premises, and to otherwise manage and in general act for us pertaining to the mining claims in the State of Arizona.

**HEREBY GIVING AND GRANTING** to our attorney said special power and authority to do and perform all and every act and thing whatsoever necessary to be done in the premise, as fully to all intents and purposes, as we might or could do if personally present, hereby ratifying and confirming all that our said attorney may do pursuant to this power.

IN WITNESS WHEREOF, I have hereunto set my hand and seal this 14 day of July, 2015.

Harvey Campbell  
**Harvey Campbell**


Carole Campbell  
**Carole Campbell**

Tobie Olstad  
**Tobie Olstad**

Joseph Olstad  
**Joseph Olstad**

STATE OF MONTANA )  
  :  
County of Flathead )

This instrument was acknowledged before me on the 14 day of July, 2015, by **HARVEY CAMPBELL, CAROLE CAMPBELL, TOBIE OLSTAD, JOSEPH OLSTAD**.



Sharon Davis  
Notary Public for the State of Montana  
Printed name \_\_\_\_\_  
Residing at \_\_\_\_\_  
My Commission expires: \_\_\_\_\_

Joseph Campbell  
**Joseph Campbell, Attorney-in Fact**

2015 JUL 14 AM 11:14

2015 JUL 14 AM 11:14






**STATEMENT OF CLAIMANT**

The undersigned, **Joseph Olstad**, ("Claimant") hereby affirms as follows:



1. Claimant has authorized her/his name to be on the Location Notice for Placer Mining Claim filed with Bureau of Land Management at AMC No/Name **417745 / Lion Trak II** ("Location Notice").
2. Claimant is an actual party to the location of the subject claim and has a bona fide interest in the claim.
3. Claimant's current mailing address is **6060 Hwy. 93 South, Whitefish, MT 59937**.
4. Claimant has authorized **Joseph Campbell** to sign the Location Notice on behalf of Claimant.

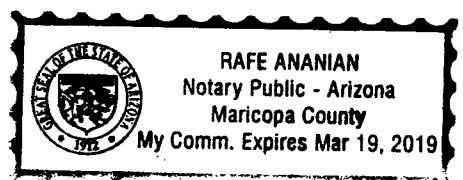
DATED this 11th day of January, 2017.

  
\_\_\_\_\_  
"Claimant"

RECEIVED  
BLM AZ STATE OFFICE  
2016 JAN 13 A 11:28  
PHOENIX, ARIZONA

**SUBSCRIBED AND SWORN TO** before me, a Notary Public, this 11th day of Jan, 2017.

By:   
\_\_\_\_\_  
Notary Public   
\_\_\_\_\_  
My Commission Expires March 19, 2019






**STATEMENT OF CLAIMANT**



The undersigned, **Joseph Olstad**, ("Claimant") hereby affirms as follows:

1. Claimant has authorized her/his name to be on the Location Notice for Placer Mining Claim filed with Bureau of Land Management at AMC No/Name **417746 / Lion Trak** ("Location Notice").
2. Claimant is an actual party to the location of the subject claim and has a bona fide interest in the claim.
3. Claimant's current mailing address is **6060 Hwy. 93 South, Whitefish, MT 59937**.
4. Claimant has authorized **Joseph Campbell** to sign the Location Notice on behalf of Claimant.

DATED this 11th day of January, 2017.


  
"Claimant"

SUBSCRIBED AND SWORN TO before me, a Notary Public, this 11th day of Jan, 2017.

By:   
Notary Public 

My Commission Expires March 19, 2019

RECEIVED  
RLM AZ STATE OFFICE  
2016 JAN 18 A 11:28  
PHOENIX ARIZONA



**United States Department of the Interior  
Bureau of Land Management  
DIV OF LANDS, MINRLS & ENERGY  
ONE N CENTRAL AVE  
PHOENIX, AZ 85004 -4427  
Phone: 602-417-9200**

Receipt

No: 3742526


<b>Transaction #:</b> 3848163	
<b>Date of Transaction:</b> 01/13/2017	
CUSTOMER:	
JOSEPH CAMPBELL 4917 W CARPENTER DR NEW RIVER, AZ 85087-3000 US	

LINE #	QTY	DESCRIPTION	REMARKS	UNIT PRICE	TOTAL
1	2.00	LOCATABLE MINERALS / MINING CLAIMS-NOT NEW-UNADJUD, ONE AUTH NO. ONLY / MINING CLAIM MONEY RECEIVED <b>CASES:</b> AMC417745/\$30.00, AMC417746/\$30.00	3 QUIT CLAIMS FOR 2 CLAIMS	- n/a -	60.00
<b>TOTAL:</b>					<b>\$60.00</b>

PAYMENT INFORMATION			
NOTE: Items will appear on credit card statement as "Bureau of Land Mgmt CO".			
1	AMOUNT:	60.00	POSTMARKED: N/A
	TYPE:	CREDIT CARD	RECEIVED: 01/13/2017
	NAME:	CAMPBELL, JOSEPH 4917 W CARPENTER DR NEW RIVER AZ 85087-3000 US	
	CARD NO:	XXXXXXXXXXXX8817	AUTH CODE: 213133
	NAME ON CARD:	JOSEPH V CAMPBELL	
	EXPIRES:	10/2017	
	SIGNATURE:		

REMARKS

This receipt was generated by the automated BLM Collections and Billing System and is a paper representation of a portion of the official electronic record contained therein.



UNITED STATES  
DEPARTMENT OF THE INTERIOR  
BUREAU OF LAND MANAGEMENT

**MAINTENANCE FEE WAIVER CERTIFICATION**

SEE INSTRUCTIONS ON PAGE 2

FORM APPROVED  
OMB NO. 1004-0114  
Expires: October 31, 2016

417745 076750  
417745  
402279  
403542  
417982

125  
4/11/14

- This small miner waiver is filed for the assessment year beginning on September 1, 2015 and ending on September 1, 2016.
- The undersigned and all related parties owned ten or fewer mining claims, mill, or tunnel sites located and maintained on Federal lands in the United States of America on September 1, 2015.
- The undersigned have performed the assessment work required by law for each mining claim listed prior to filing this waiver and understand that by filing this form, the undersigned must file an affidavit of assessment work with the Bureau of Land Management (BLM) by the December 30th following the filing of this waiver.
- The undersigned understand that if the assessment work obligation has not yet come due under 30 U.S.C. 28 (for those claims in their first assessment year only), a notice of intent to hold reciting this condition must be recorded by the December 30th following the filing of this waiver.
- The undersigned understand that mill and tunnel sites may also be listed on this waiver and be waived from payment of the maintenance fee, and that a notice of intent to hold for these sites is required to be filed with the BLM by the December 30th following the filing of this waiver.
- The undersigned understand and acknowledge that pursuant to 43 U.S.C. 1212 and 18 U.S.C. 1001, the filing or recording of a false, fictitious, or fraudulent document with the BLM may result in a fine of up to \$250,000, a prison term not to exceed five years, or both.
- The mining claims, mill or tunnel sites for which this waiver from payment of the maintenance fees is requested are:

CLAIM OR SITE NAME	BLM RECORDATION SERIAL NUMBER
1. Little Bit	AMC 396950
2. Providence	AMC 396952
3. Providence #2	AMC 417747
4. Buzz Tail	AMC 402279
5. Bear Track	AMC 403542
6. Lisa Lu	AMC 417982
7. Mama Jama	AMC 417983
8. Lion Trak	AMC 417746
9. Lion Trak II	AMC 417745
10.	

RECEIVED  
BLM AZ STATE OFFICE  
2015 JUL 27 A 11:35  
PHOENIX, ARIZONA

The owner(s) (claimants) of the above mining claims and sites are:

Joseph Campbell  
(Owner's Name - Please Print)  
4917 W. Carpenter Drive  
(Owner's Mailing Address)

*Joseph Campbell*  
(Owner's Signature)  
New River AZ 85087  
(City) (State) (Zip Code)

Lisa Campbell  
(Owner's Name - Please Print)  
4917 W. Carpenter Drive  
(Owner's Mailing Address)

*Lisa Campbell*  
(Owner's Signature)  
New River AZ 85087  
(City) (State) (Zip Code)

Carole Campbell  
(Owner's Name - Please Print)  
6060 Hwy. 93 South  
(Owner's Mailing Address)

*Carole Campbell, by Joseph Campbell (POA)*  
(Owner's Signature)  
Whitefish MT 59937  
(City) (State) (Zip Code)

Harvey Campbell  
(Owner's Name - Please Print)  
6060 Hwy. 93 South  
(Owner's Mailing Address)

*Harvey Campbell, by Joseph Campbell (POA)*  
(Owner's Signature)  
Whitefish MT 59937  
(City) (State) (Zip Code)

(Continued on page 2)

RECEIVED  
JUL 2 2015  
RE

NW-RE 9/3



Tobie Olstad  
(Owner's Name - Please Print)

6060 Hwy. 93 South  
(Owner's Mailing Address)

Joseph Olstad  
(Owner's Name - Please Print)

6060 Hwy. 93 South  
(Owner's Mailing Address)

Matthew Engwis  
(Owner's Name - Please Print)

8931 W. Quail Ave.  
(Owner's Mailing Address)

(Owner's Name - Please Print)

(Owner's Mailing Address)

Tobie Olstad, by Joseph Campbell (POA)  
(Owner's Signature)

Whitefish MT 59937  
(City) (State) (Zip Code)

Joseph Olstad, by Joseph Campbell (POA)  
(Owner's Signature)

Whitefish MT 59937  
(City) (State) (Zip Code)

(Owner's Signature)

Peoria AZ 85382  
(City) (State) (Zip Code)

(Owner's Signature)

(City) (State) (Zip Code)

18 U.S.C. 1001 and 43 U.S.C. 1212 make it a crime for any person knowingly and willfully to make to any department or agency of the United States any false, fictitious or fraudulent statements or representations as to any matter within its jurisdiction.

INSTRUCTIONS

1. This certification is made under the provisions of 43 U.S.C. § 1744 and 30 U.S.C. §28-28k and the regulations thereunder (43 CFR Part 3830).
2. The claimant(s) must fill in the dates in paragraph 1 for the beginning and ending of the assessment year for which this waiver is sought.
3. The claimant(s) must fill in the date in paragraph 2 for the beginning of the assessment year for which this waiver is sought.
4. All claim and site names and BLM serial numbers must be listed for the mining claims, mill sites, and tunnel sites for which the waiver is sought.
5. All owners of the mining claims, mill sites, and tunnel sites and their addresses must be given.
6. This waiver form must be signed by all the claimants or their designated agent, in original form. If an agent is designated, a notarized designation of agent, signed by all of the claimants with proper address given, must be submitted with this waiver.
7. This form must be filed no later than September 1st for the upcoming assessment year in the BLM State Office where the mining claims or sites are recorded, or the waiver cannot be granted by the BLM. (Example: To obtain a waiver for the assessment year 2012, which begins on September 1, 2011, you must qualify for and file for a waiver no later than September 1, 2011, in the proper BLM State Office.)
8. For all mining claims which require assessment work, you must record an affidavit of labor on or before the December 30th immediately following the filing of this waiver. For all other mining claims or sites waived, you must record a notice of intent to hold on or before the December 30th immediately following the filing of this waiver.
9. Mill and tunnel sites may also be listed on this waiver and be waived from payment of the maintenance fee. A notice of intent to hold for these sites is required to be filed by the December 30th following the filing of this waiver.

RECEIVED  
BLM AZ STATE OFFICE  
2011 JUL 27 A 11:31  
PHOENIX, ARIZONA

PHOENIX, ARIZONA  
2015 JUL 27 A 11:39  
RECEIVED  
BLM AZ STATE OFFICE

FOR OFFICIAL USE ONLY

396950

When Recorded Return Document to:  
Joseph Campbell  
4917 W. Carpenter Drive  
New River, AZ 85087

Check here is this is a change of address.  
Telephone: (602) 618-7855  
E-mail address: campbell954@gmail.com

**AFFIDAVIT OF PERFORMANCE OF ANNUAL WORK**

1. State of Arizona, County of Yavapai ss:  
2. I (Name) Joseph Campbell  
3. Reside at (Address) 4917 W. Carpenter Drive  
City New River County Maricopa

RECEIVED  
BLM  
Date  
Stamp  
2015 JUL 27 A 11:34  
PHOENIX, ARIZONA  
BLM AZ STATE OFFICE

State AZ Zip 85087 being duly sworn, depose and say that I am a citizen of the United States, more than eighteen years of age, and that all of the facts set forth in this affidavit, subject to the provisions and penalties of 18 U.S.C. 1001 pertaining to the filing of false, fictitious, or fraudulent statements with the United States, are true and correct according to the best of my knowledge, information and belief.  
4. Owner's name and address (If not shown in Items 1-3 above). \_\_\_\_\_

5. That I am personally acquainted with the mining claim(s). The work and improvements were made by and at the expense of the owner(s) of said claim(s). Said contiguous group of claims, listed on this document, are situated in the \_\_\_\_\_ (optional) Mining District; Yavapai County, Arizona.

Line No.	AMC NUMBER	CLAIM/SITE NAME	COUNTY RECORDER DATA (If available)	TWP	RNG	SEC
1	396950	Little Bit		11N	1E	14
2						
3						
4						
5						
6						

Form: MCF108  
Revised July 2014  
Page 1 of 2

RECORDED  
JUL 28 2015  
RAM



BLM Date Stamp	RECEIVED BLM AZ STATE OFFICE 2015 JUL 27 A 11:38 PHOENIX, ARIZONA
----------------------	--

7				
8				
9				
10				

6. That between the dates starting at 12 o'clock noon on September 1, 20 14 and ending at 12 o'clock noon on September 1, 20 15 at least \$ 100.00 dollars worth of work and improvements were done and performed upon said claim(s) or upon one or more of a contiguous group of claims for the benefit of all, wholly or partly outside of a contiguous group of claims for the benefit of all, not including the location work.

7. That the following persons were employed to perform the work and improvements described herein: \_\_\_\_\_

8. That the work and improvements performed were: Prospecting, claim markers repaired & maintained, road maintenance, food for overnight stays.

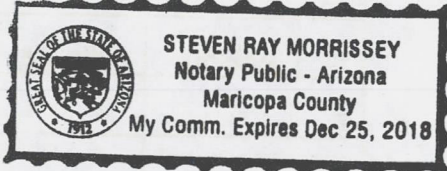
9. Dated: 7/24/15 Signature: Joseph Campbell

SUBSCRIBED AND SWORN TO before me, a Notary Public, this 24 day of JULY 20 15

By: Joseph Campbell

Notary Public Stev Ray Morrissey

My Commission Expires December 25, 2018



Bureau of Land Management  
Arizona State Office

No. of Claims: _____ x \$10 = _____
Check No.: _____ Init. _____
Receipt No.: _____
<b>For BLM Use Only</b>

417745

When Recorded Return Document to:  
Joseph Campbell  
4917 W. Carpenter Drive  
New River, AZ 85087

Check here is this is a change of address.

Telephone: (602) 618-7855

E-mail address: campbell954@gmail.com

**AFFIDAVIT OF PERFORMANCE OF ANNUAL WORK**

1. State of Arizona, County of Yavapai ss:

2. I (Name) Joseph Campbell

3. Reside at (Address) 4917 W. Carpenter Drive

City New River County Maricopa

RECEIVED  
BLM  
Date  
Stamp  
2015 JUL 27 A 11:34  
PHOENIX, ARIZONA  
M AZ STATE OFFICE

State AZ Zip 85087 being duly sworn, depose and say that I am a citizen of the United States, more than eighteen years of age, and that all of the facts set forth in this affidavit, subject to the provisions and penalties of 18 U.S.C. 1001 pertaining to the filing of false, fictitious, or fraudulent statements with the United States, are true and correct according to the best of my knowledge, information and belief.

4. Owner's name and address (If not shown in Items 1-3 above).

5. That I am personally acquainted with the mining claim(s). The work and improvements were made by and at the expense of the owner(s) of said claim(s). Said contiguous group of claims, listed on this document, are situated in the

(optional) Mining District; Yavapai County, Arizona.

Line No.	AMC NUMBER	CLAIM/SITE NAME	COUNTY RECORDER DATA (If available)	TWP	RNG	SEC
1	417746	Lion Trak		11N	1E	06
2	417745	Lion Trak II		11N	1E	05
3						
4						
5						
6						

Form: MCF108  
Revised July 2014  
Page 1 of 2

JUL 28 2015  
Ryan

RECEIVED  
 MARICOPA COUNTY  
 2015 JUL 27 A 11:38  
 PHOENIX, ARIZONA

BLM  
 Date  
 Stamp

7					
8					
9					
10					

6. That between the dates starting at 12 o'clock noon on September 1, 20 14 and ending at 12 o'clock noon on September 1, 20 15 at least \$ 100.00 dollars worth of work and improvements were done and performed upon said claim(s) or upon one or more of a contiguous group of claims for the benefit of all, wholly or partly outside of a contiguous group of claims for the benefit of all, not including the location work.

7. That the following persons were employed to perform the work and improvements described herein: \_\_\_\_\_

8. That the work and improvements performed were: Prospecting, claim markers repaired & maintained, road maintenance, food for overnight stays.

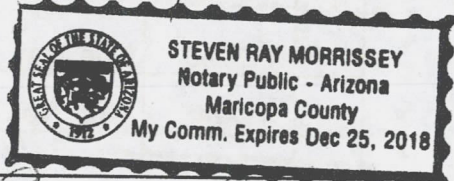
9. Dated: 7/24/15 Signature: Joseph Campbell

SUBSCRIBED AND SWORN TO before me, a Notary Public, this 24 day of July 2015

By: Joseph Campbell

Notary Public Steven Ray Morrissey

My Commission Expires December 25, 2018



Bureau of Land Management  
 Arizona State Office

No. of Claims: 9 x \$10 = 90  
 Check No.: CC Init. JMC  
 Receipt No.: 9357105  
 For BLM Use Only

402279  
403542

When Recorded Return Document to:  
Joseph Campbell  
4917 W. Carpenter Drive  
New River, AZ 85087

Check here is this is a change of address.  
 Telephone: (602) 618-7855  
 E-mail address: campbell954@gmail.com

**AFFIDAVIT OF PERFORMANCE OF ANNUAL WORK**

1. State of Arizona, County of Yavapai ss:  
 2. I (Name) Joseph Campbell  
 3. Reside at (Address) 4917 W. Carpenter Drive  
 \_\_\_\_\_  
 City New River County Maricopa

RECEIVED  
 IN AZ STATE OFFICE  
 2015 JUL 27 A 11:34  
 PHOENIX, ARIZONA  
 BLM  
 Date  
 Stamp

State AZ Zip 85087 being duly sworn, depose and say that I am a citizen of the United States, more than eighteen years of age, and that all of the facts set forth in this affidavit, subject to the provisions and penalties of 18 U.S.C. 1001 pertaining to the filing of false, fictitious, or fraudulent statements with the United States, are true and correct according to the best of my knowledge, information and belief.

4. Owner's name and address (If not shown in Items 1-3 above). \_\_\_\_\_

5. That I am personally acquainted with the mining claim(s). The work and improvements were made by and at the expense of the owner(s) of said claim(s). Said contiguous group of claims, listed on this document, are situated in the \_\_\_\_\_ (optional) Mining District; Yavapai County, Arizona.

Line No.	AMC NUMBER	CLAIM/SITE NAME	COUNTY RECORDER DATA (If available)	TWP	RNG	SEC
1	402279	Buzz Tail		11N	1E	09
2	403542	Bear Track		11N	1E	10
3						
4						
5						
6						

Form: MCF108  
 Revised July 2014  
 Page 1 of 2

POST RECEIVED  
 JUL 28 2015  
 RAm

BLM  
Date  
Stamp

PHOENIX, ARIZONA

2015 JUL 27 AM 11:39

RECEIVED  
BLM AZ STATE OFFICE

7						
8						
9						
10						

6. That between the dates starting at 12 o'clock noon on September 1, 20 14 and ending at 12 o'clock noon on September 1, 20 15 at least \$ 100.00 dollars worth of work and improvements were done and performed upon said claim(s) or upon one or more of a contiguous group of claims for the benefit of all, wholly or partly outside of a contiguous group of claims for the benefit of all, not including the location work.

7. That the following persons were employed to perform the work and improvements described herein: \_\_\_\_\_

8. That the work and improvements performed were: Prospecting, claim markers repaired & maintained, road maintenance, food for overnight stays.


9. Dated: 7/24/15 Signature: Joseph Campbell

SUBSCRIBED AND SWORN TO before me, a Notary Public, this 24 day of July, 2015

By: Joseph Campbell

Notary Public Steven Ray Morrissey

My Commission Expires December 25, 2018



Bureau of Land Management  
Arizona State Office  
[www.blm.gov/az](http://www.blm.gov/az)

No. of Claims: \_\_\_\_\_ x \$10 = \_\_\_\_\_  
 Check No.: \_\_\_\_\_ Init. \_\_\_\_\_  
 Receipt No.: \_\_\_\_\_  
 For BLM Use Only

Form: MCF108  
Revised July 2014  
Page 2 of 2



417982

When Recorded Return Document to:  
Joseph Campbell  
4917 W. Carpenter Drive  
New River, AZ 85087

Check here is this is a change of address.

Telephone: (602) 618-7855

E-mail address: campbell954@gmail.com

**AFFIDAVIT OF PERFORMANCE OF ANNUAL WORK**

1. State of Arizona, County of Yavapai ss:

2. I (Name) Joseph Campbell

3. Reside at (Address) 4917 W. Carpenter Drive

City New River County Maricopa

RECEIVED  
AZ STATE OFFICE  
2015 JUL 27 A 11:34  
TUCUMCARI, ARIZONA  
BLM  
Date  
Stamp

State AZ Zip 85087 being duly sworn, depose and say that I am a citizen of the United States, more than eighteen years of age, and that all of the facts set forth in this affidavit, subject to the provisions and penalties of 18 U.S.C. 1001 pertaining to the filing of false, fictitious, or fraudulent statements with the United States, are true and correct according to the best of my knowledge, information and belief.

4. Owner's name and address (If not shown in Items 1-3 above). \_\_\_\_\_

5. That I am personally acquainted with the mining claim(s). The work and improvements were made by and at the expense of the owner(s) of said claim(s). Said contiguous group of claims, listed on this document, are situated in the

\_\_\_\_\_ (optional) Mining District; Yavapai County, Arizona.

Line No.	AMC NUMBER	CLAIM/SITE NAME	COUNTY RECORDER DATA (If available)	TWP	RNG	SEC
1	417982	Lisa Liu		9N	2E	04
2	417983	Mama Jama		9-1/2N	2E	33
3						
4						
5						
6						

Form: MCF108  
Revised July 2014  
Page 1 of 2

ENTERED  
JUL 23 2015  
RAN

BLM  
Date  
Stamp

RECEIVED  
BLM AZ STATE OFFICE

2015 JUL 27 AM 11 39  
HOENIX, ARIZONA

7					
8					
9					
10					

6. That between the dates starting at 12 o'clock noon on September 1, 20 14 and ending at 12 o'clock noon on September 1, 20 15 at least \$ 100.00 dollars worth of work and improvements were done and performed upon said claim(s) or upon one or more of a contiguous group of claims for the benefit of all, wholly or partly outside of a contiguous group of claims for the benefit of all, not including the location work.

7. That the following persons were employed to perform the work and improvements described herein: \_\_\_\_\_

8. That the work and improvements performed were: Prospecting, claim markers repaired & maintained, road maintenance, food for overnight stays.


9. Dated: 7/24/15 Signature: Joseph Campbell

SUBSCRIBED AND SWORN TO before me, a Notary Public, this 24 day of July 20 15

By: Joseph Campbell

Notary Public Stu Ray Morrissey

My Commission Expires December 25, 2018



Bureau of Land Management  
Arizona State Office  
[www.blm.gov/az](http://www.blm.gov/az)

No. of Claims: \_\_\_\_\_ x \$10 = \_\_\_\_\_  
 Check No.: \_\_\_\_\_ Init. \_\_\_\_\_  
 Receipt No.: \_\_\_\_\_  
**For BLM Use Only**

396950

417745

When Recorded Return Document to:  
Joseph Campbell  
4917 W. Carpenter Drive  
New River, AZ 85087

Check here is this is a change of address.

Telephone: (602) 618-7855

E-mail address: campbell954@gmail.com

**AFFIDAVIT OF PERFORMANCE OF ANNUAL WORK**

1. State of Arizona, County of Yavapai ss:

2. I (Name) Joseph Campbell

3. Reside at (Address) 4917 W. Carpenter Drive

City New River County Maricopa

RECEIVED  
IN AZ STATE OFFICE  
2015 JUL 27 A 11:34  
PHOENIX, ARIZONA  
BLM  
Date  
Stamp

State AZ Zip 85087 being duly sworn, depose and say that I am a citizen of the United States, more than eighteen years of age, and that all of the facts set forth in this affidavit, subject to the provisions and penalties of 18 U.S.C. 1001 pertaining to the filing of false, fictitious, or fraudulent statements with the United States, are true and correct according to the best of my knowledge, information and belief.

4. Owner's name and address (If not shown in Items 1-3 above).

5. That I am personally acquainted with the mining claim(s). The work and improvements were made by and at the expense of the owner(s) of said claim(s). Said contiguous group of claims, listed on this document, are situated in the

(optional) Mining District; Yavapai County, Arizona.

Line No.	AMC NUMBER	CLAIM/SITE NAME	COUNTY RECORDER DATA (If available)	TWP	RNG	SEC
1	396952	Providence		11N	1E	02
2	417747	Providence #2		11N	1E	02
3						
4						
5						
6						

INTERED  
JUL 28 2015  
R. Brown

RECEIVED  
 U.S. ARIZONA STATE OFFICE  
 2015 JUL 27 A 11:39  
 PHOENIX, ARIZONA  
 BLM  
 Date  
 Stamp

7					
8					
9					
10					

6. That between the dates starting at 12 o'clock noon on September 1, 20 14 and ending at 12 o'clock noon on September 1, 20 15 at least \$ 100.00 dollars worth of work and improvements were done and performed upon said claim(s) or upon one or more of a contiguous group of claims for the benefit of all, wholly or partly outside of a contiguous group of claims for the benefit of all, not including the location work.

7. That the following persons were employed to perform the work and improvements described herein: \_\_\_\_\_

8. That the work and improvements performed were: Prospecting, claim markers repaired & maintained, road maintenance, food for overnight stays.


9. Dated: 7/24/15 Signature: Joseph Campbell

SUBSCRIBED AND SWORN TO before me, a Notary Public, this 24 day of July 20 15

By: Joseph Campbell

Notary Public St. Ray Morrissey

My Commission Expires December 25, 2018



Bureau of Land Management  
 Arizona State Office  
[www.blm.gov/az](http://www.blm.gov/az)

No. of Claims: \_\_\_\_\_ x \$10 = \_\_\_\_\_  
 Check No.: \_\_\_\_\_ Init. \_\_\_\_\_  
 Receipt No.: \_\_\_\_\_  
 For BLM Use Only

Form: MCF108  
 Revised July 2014  
 Page 2 of 2

**SPECIAL POWER OF ATTORNEY**

KNOW ALL MEN BY THESE PRESENTS:

That we, **HARVEY CAMPBELL, CAROLE CAMPBELL, TOBIE OLSTAD, JOSEPH OLSTAD**, have made, constituted and appointed, and by these presents do make, constitute and appoint **JOSEPH CAMPBELL**, our true lawful attorney, for us and in our names, place and stead, to execute any and all documents, including but not limited to sale, lease, proof of labor, government forms, payment of liabilities, entering into contracts pertaining to the premises, and to otherwise manage and in general act for us pertaining to the mining claims in the State of Arizona.

RECEIVED  
LM AZ STATE OFFICE  
2015 JUL 27 11:34 AM  
SONORA, ARIZONA

**HEREBY GIVING AND GRANTING** to our attorney said special power and authority to do and perform all and every act and thing whatsoever necessary to be done in the premise, as fully to all intents and purposes, as we might or could do if personally present, hereby ratifying and confirming all that our said attorney may do pursuant to this power.

IN WITNESS WHEREOF, I have hereunto set my hand and seal this 14 day of July, 2015.

Harvey Campbell  
Harvey Campbell


Carole Campbell  
Carole Campbell

Tobie Olstad  
Tobie Olstad

Joseph Olstad  
Joseph Olstad

STATE OF MONTANA )  
:  
County of Flathead )

This instrument was acknowledged before me on the 14 day of July, 2015, by HARVEY CAMPBELL, CAROLE CAMPBELL, TOBIE OLSTAD, JOSEPH OLSTAD.



Sharon Davis  
Notary Public for the State of Montana  
Printed name \_\_\_\_\_  
Residing at \_\_\_\_\_  
My Commission expires: \_\_\_\_\_

Joseph Campbell  
Joseph Campbell, Attorney-in Fact



**United States Department of the Interior**  
**Bureau of Land Management**  
 LANDS/RECREATION & PLANNING  
 ONE N CENTRAL AVE  
 PHOENIX, AZ 85004 -2203  
 Phone: 602-417-9200

Receipt

No: 3351105


<b>Transaction #:</b> 3448960	
<b>Date of Transaction:</b> 07/27/2015	
<b>CUSTOMER:</b>	
JOSEPH CAMPBELL 4917 W CARPENTER DR NEW RIVER, AZ 85087-3000 US	

LINE #	QTY	DESCRIPTION	REMARKS	UNIT PRICE	TOTAL
1	1.00	LOCATABLE MINERALS / MINING CLAIMS- NOT NEW-UNADJUD, ONE AUTH NO. ONLY / MINING CLAIM MONEY RECEIVED CASES: AMC396950/\$90.00	POL 2015/9 WAV	- n/a -	90.00
<b>TOTAL:</b>					<b>\$90.00</b>

PAYMENT INFORMATION			
NOTE: Items will appear on credit card statement as "Bureau of Land Mgmt CO".			
1	AMOUNT:	90.00	POSTMARKED: N/A
	TYPE:	CREDIT CARD	RECEIVED: 07/27/2015
	NAME:	CAMPBELL, JOSEPH 4917 W CARPENTER DR NEW RIVER AZ 85087-3000 US	
	CARD NO:	XXXXXXXXXXXX4267	AUTH CODE: 028095
	NAME ON CARD:	JOSEPH V CAMPBELL	
	EXPIRES:	04/2017	
	SIGNATURE:		

REMARKS

This receipt was generated by the automated BLM Collections and Billing System and is a paper representation of a portion of the official electronic record contained therein.



UNITED STATES  
DEPARTMENT OF THE INTERIOR  
BUREAU OF LAND MANAGEMENT  
**MAINTENANCE FEE WAIVER CERTIFICATION**

125  
*JMC*

FORM APPROVED  
OMB NO. 1004-0114  
Expires: October 31, 2016

417745 396950  
417745  
402279  
403542  
417982

SEE INSTRUCTIONS ON PAGE 2

- This small miner waiver is filed for the assessment year beginning on September 1, 2015 and ending on September 1, 2016.
- The undersigned and all related parties owned ten or fewer mining claims, mill, or tunnel sites located and maintained on Federal lands in the United States of America on September 1, 2015.
- The undersigned have performed the assessment work required by law for each mining claim listed prior to filing this waiver and understand that by filing this form, the undersigned must file an affidavit of assessment work with the Bureau of Land Management (BLM) by the December 30th following the filing of this waiver.
- The undersigned understand that if the assessment work obligation has not yet come due under 30 U.S.C. 28 (for those claims in their first assessment year only), a notice of intent to hold reciting this condition must be recorded by the December 30th following the filing of this waiver.
- The undersigned understand that mill and tunnel sites may also be listed on this waiver and be waived from payment of the maintenance fee, and that a notice of intent to hold for these sites is required to be filed with the BLM by the December 30th following the filing of this waiver.
- The undersigned understand and acknowledge that pursuant to 43 U.S.C. 1212 and 18 U.S.C. 1001, the filing or recording of a false, fictitious, or fraudulent document with the BLM may result in a fine of up to \$250,000, a prison term not to exceed five years, or both.
- The mining claims, mill or tunnel sites for which this waiver from payment of the maintenance fees is requested are:

CLAIM OR SITE NAME	BLM RECORDATION SERIAL NUMBER
1. Little Bit ✓	AMC 396950
2. Providence	AMC 396952
3. Providence #2	AMC 417747
4. Buzz Tail	AMC 402279
5. Bear Track	AMC 403542
6. Lisa Lu	AMC 417982
7. Mama Jama	AMC 417983
8. Lion Trak	AMC 417746
9. Lion Trak II	AMC 417745
10.	

RECEIVED  
 BLM AZ STATE OFFICE  
 PHOENIX, ARIZONA  
 2015 JUL 27 A 11:35

The owner(s) (claimants) of the above mining claims and sites are:

Joseph Campbell  
(Owner's Name - Please Print)

4917 W. Carpenter Drive  
(Owner's Mailing Address)

Lisa Campbell  
(Owner's Name - Please Print)

4917 W. Carpenter Drive  
(Owner's Mailing Address)

Carole Campbell  
(Owner's Name - Please Print)

6060 Hwy. 93 South  
(Owner's Mailing Address)

Harvey Campbell  
(Owner's Name - Please Print)

6060 Hwy. 93 South  
(Owner's Mailing Address)

*Joseph Campbell*  
(Owner's Signature)  
New River AZ 85087  
(City) (State) (Zip Code)

*Lisa Campbell*  
(Owner's Signature)  
New River AZ 85087  
(City) (State) (Zip Code)

*Carole Campbell, by Joseph Campbell (POA)*  
(Owner's Signature)  
Whitefish MT 59937  
(City) (State) (Zip Code)

*Harvey Campbell, by Joseph Campbell (POA)*  
(Owner's Signature)  
Whitefish MT 59937  
(City) (State) (Zip Code)

(Continued on page 2)

ENTERED  
SEP 2 2015  
RE

NW-RE 9/3

Tobie Olstad  
(Owner's Name - Please Print)

6060 Hwy. 93 South  
(Owner's Mailing Address)

Joseph Olstad  
(Owner's Name - Please Print)

6060 Hwy. 93 South  
(Owner's Mailing Address)

Matthew Engwis  
(Owner's Name - Please Print)

8931 W. Quail Ave.  
(Owner's Mailing Address)

(Owner's Name - Please Print)

(Owner's Mailing Address)

Tobie Olstad, by Joseph Campbell (POA)  
(Owner's Signature)

Whitefish MT 59937  
(City) (State) (Zip Code)

Joseph Olstad, by Joseph Campbell (POA)  
(Owner's Signature)

Whitefish MT 59937  
(City) (State) (Zip Code)

Matthew Engwis  
(Owner's Signature)

Peoria AZ 85382  
(City) (State) (Zip Code)

(Owner's Signature)

(City) (State) (Zip Code)

18 U.S.C. 1001 and 43 U.S.C. 1212 make it a crime for any person knowingly and willfully to make to any department or agency of the United States any false, fictitious or fraudulent statements or representations as to any matter within its jurisdiction.

INSTRUCTIONS

1. This certification is made under the provisions of 43 U.S.C. § 1744 and 30 U.S.C. §28-28k and the regulations thereunder (43 CFR Part 3830).
2. The claimant(s) must fill in the dates in paragraph 1 for the beginning and ending of the assessment year for which this waiver is sought.
3. The claimant(s) must fill in the date in paragraph 2 for the beginning of the assessment year for which this waiver is sought.
4. All claim and site names and BLM serial numbers must be listed for the mining claims, mill sites, and tunnel sites for which the waiver is sought.
5. All owners of the mining claims, mill sites, and tunnel sites and their addresses must be given.
6. This waiver form must be signed by all the claimants or their designated agent, in original form. If an agent is designated, a notarized designation agent, signed by all of the claimants with proper address given, must be submitted with this waiver.
7. This form must be filed no later than September 1st for the upcoming assessment year in the BLM State Office where the mining claims sites are recorded, or the waiver cannot be granted by the BLM. (Example: To obtain a waiver for the assessment year 2012, which begins on September 1, 2011, you must qualify for and file for a waiver no later than September 1, 2011, in the proper BLM State Office.)
8. For all mining claims which require assessment work, you must record an affidavit of labor on or before the December 30th immediately following the filing of this waiver. For all other mining claims or sites waived, you must record a notice of intent to hold on or before the December 30th immediately following the filing of this waiver.
9. Mill and tunnel sites may also be listed on this waiver and be waived from payment of the maintenance fee. A notice of intent to hold for these sites is required to be filed by the December 30th following the filing of this waiver.

RECEIVED  
BLM AZ STATE OFFICE  
2015 JUL 27 A 11:34  
PHOENIX, ARIZONA

PHOENIX, ARIZONA  
2015 JUL 27 A 11:39  
RECEIVED  
BLM AZ STATE OFFICE

FOR OFFICIAL USE ONLY



396950

When Recorded Return Document to:  
Joseph Campbell  
4917 W. Carpenter Drive  
New River, AZ 85087

Check here is this is a change of address.  
Telephone: (602) 618-7855  
E-mail address: campbell954@gmail.com

**AFFIDAVIT OF PERFORMANCE OF ANNUAL WORK**

1. State of Arizona, County of Yavapai ss:  
2. I (Name) Joseph Campbell  
3. Reside at (Address) 4917 W. Carpenter Drive  
City New River County Maricopa

RECEIVED  
BLM  
Date  
Stamp  
2015 JUL 27 A 11:34  
PHOENIX, ARIZONA  
LM AZ STATE OFFICE

State AZ Zip 85087 being duly sworn, depose and say that I am a citizen of the United States, more than eighteen years of age, and that all of the facts set forth in this affidavit, subject to the provisions and penalties of 18 U.S.C. 1001 pertaining to the filing of false, fictitious, or fraudulent statements with the United States, are true and correct according to the best of my knowledge, information and belief.  
4. Owner's name and address (If not shown in Items 1-3 above). \_\_\_\_\_

5. That I am personally acquainted with the mining claim(s). The work and improvements were made by and at the expense of the owner(s) of said claim(s). Said contiguous group of claims, listed on this document, are situated in the \_\_\_\_\_ (optional) Mining District; Yavapai County, Arizona.

Line No.	AMC NUMBER	CLAIM/SITE NAME	COUNTY RECORDER DATA (If available)	TWP	RNG	SEC
1	396950	Little Bit		11N	1E	14
2						
3						
4						
5						
6						

Form: MCF108  
Revised July 2014  
Page 1 of 2

ENTERED  
JUL 28 2015  
BY: RAM

RECEIVED  
BLM AZ STATE OFFICE  
2015 JUL 27 AM 11:38  
PHOENIX, ARIZONA  
BLM  
Date  
Stamp

7					
8					
9					
10					

6. That between the dates starting at 12 o'clock noon on September 1, 20 14 and ending at 12 o'clock noon on September 1, 20 15 at least \$ 100.00 dollars worth of work and improvements were done and performed upon said claim(s) or upon one or more of a contiguous group of claims for the benefit of all, wholly or partly outside of a contiguous group of claims for the benefit of all, not including the location work.

7. That the following persons were employed to perform the work and improvements described herein: \_\_\_\_\_

8. That the work and improvements performed were: Prospecting, claim markers repaired & maintained, road maintenance, food for overnight stays.

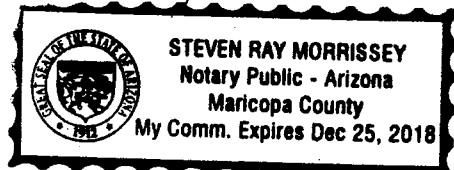
9. Dated: 7/24/15 Signature: Joseph Campbell

SUBSCRIBED AND SWORN TO before me, a Notary Public, this 24 day of JULY 2015

By: Joseph Campbell

Notary Public Stev Ray Morrissey

My Commission Expires December 25, 2018



Bureau of Land Management  
Arizona State Office

No. of Claims: \_\_\_\_\_ x \$10 = \_\_\_\_\_  
 Check No.: \_\_\_\_\_ Init. \_\_\_\_\_  
 Receipt No.: \_\_\_\_\_  
 For BLM Use Only



417745

When Recorded Return Document to:  
Joseph Campbell  
4917 W. Carpenter Drive  
New River, AZ 85087

Check here is this is a change of address.

Telephone: (602) 618-7855

E-mail address: campbell954@gmail.com

**AFFIDAVIT OF PERFORMANCE OF ANNUAL WORK**

1. State of Arizona, County of Yavapai ss:

2. I (Name) Joseph Campbell

3. Reside at (Address) 4917 W. Carpenter Drive

City New River County Maricopa

BLM  
Date  
Stamp

RECEIVED  
IM AZ STATE OFFICE  
2015 JUL 27 A 11:34  
PHOENIX, ARIZONA

State AZ Zip 85087 being duly sworn, depose and say that I am a citizen of the United States, more than eighteen years of age, and that all of the facts set forth in this affidavit, subject to the provisions and penalties of 18 U.S.C. 1001 pertaining to the filing of false, fictitious, or fraudulent statements with the United States, are true and correct according to the best of my knowledge, information and belief.

4. Owner's name and address (If not shown in Items 1-3 above). \_\_\_\_\_

5. That I am personally acquainted with the mining claim(s). The work and improvements were made by and at the expense of the owner(s) of said claim(s). Said contiguous group of claims, listed on this document, are situated in the

\_\_\_\_\_ (optional) Mining District; Yavapai County, Arizona.

Line No.	AMC NUMBER	CLAIM/SITE NAME	COUNTY RECORDER DATA (If available)	TWP	RNG	SEC
1	417746	Lion Trak		11N	1E	06
2	417745	Lion Trak II		11N	1E	05
3						
4						
5						
6						

Form: MCF108  
Revised July 2014  
Page 1 of 2

ENTERED  
JUL 28 2015  
BY: RAM

RECEIVED  
BLM AZ STATE OFFICE  
PHOENIX, ARIZONA  
2015 JUL 27 A 11: 38  
BLM  
Date  
Stamp

7					
8					
9					
10					

6. That between the dates starting at 12 o'clock noon on September 1, 20 14 and ending at 12 o'clock noon on September 1, 20 15 at least \$ 100.00 dollars worth of work and improvements were done and performed upon said claim(s) or upon one or more of a contiguous group of claims for the benefit of all, wholly or partly outside of a contiguous group of claims for the benefit of all, not including the location work.

7. That the following persons were employed to perform the work and improvements described herein: \_\_\_\_\_

8. That the work and improvements performed were: Prospecting, claim markers repaired & maintained, road maintenance, food for overnight stays.


9. Dated: 7/24/15 Signature: Joseph Campbell

SUBSCRIBED AND SWORN TO before me, a Notary Public, this 24 day of July 2015

By: Joseph Campbell

Notary Public Steven Ray Morrissey

My Commission Expires December 25, 2018



Bureau of Land Management  
Arizona State Office

No. of Claims: 9 x \$10 = 90  
 Check No.: CC1 Init. JRC  
 Receipt No.: 0357105  
 For BLM Use Only

402279  
403542

When Recorded Return Document to:  
Joseph Campbell  
4917 W. Carpenter Drive  
New River, AZ 85087

Check here is this is a change of address.  
 Telephone: (602) 618-7855  
 E-mail address: campbell954@gmail.com

**AFFIDAVIT OF PERFORMANCE OF ANNUAL WORK**

1. State of Arizona, County of Yavapai ss:  
 2. I (Name) Joseph Campbell  
 3. Reside at (Address) 4917 W. Carpenter Drive  
 \_\_\_\_\_  
 City New River County Maricopa

RECEIVED  
 M AZ STATE OFFICE  
 2015 JUL 27 A 11:34  
 PHOENIX, ARIZONA  
 BLM  
 Date  
 Stamp

State AZ Zip 85087 being duly sworn, depose and say that I am a citizen of the United States, more than eighteen years of age, and that all of the facts set forth in this affidavit, subject to the provisions and penalties of 18 U.S.C. 1001 pertaining to the filing of false, fictitious, or fraudulent statements with the United States, are true and correct according to the best of my knowledge, information and belief.

4. Owner's name and address (If not shown in Items 1-3 above). \_\_\_\_\_

5. That I am personally acquainted with the mining claim(s). The work and improvements were made by and at the expense of the owner(s) of said claim(s). Said contiguous group of claims, listed on this document, are situated in the \_\_\_\_\_ (optional) Mining District; Yavapai County, Arizona.

Line No.	AMC NUMBER	CLAIM/SITE NAME	COUNTY RECORDER DATA (If available)	TWP	RNG	SEC
1	402279	Buzz Tail		11N	1E	09
2	403542	Bear Track		11N	1E	10
3						
4						
5						
6						

ENTERED  
 JUL 28 2015  
 BY: RAM

Form: MCF108  
 Revised July 2014  
 Page 1 of 2

BLM  
Date  
Stamp

RECEIVED  
BLM AZ STATE OFFICE

2015 JUL 27 A 11:39  
PHOENIX, ARIZONA

7						
8						
9						
10						

6. That between the dates starting at 12 o'clock noon on September 1, 20 14 and ending at 12 o'clock noon on September 1, 20 15 at least \$ 100.00 dollars worth of work and improvements were done and performed upon said claim(s) or upon one or more of a contiguous group of claims for the benefit of all, wholly or partly outside of a contiguous group of claims for the benefit of all, not including the location work.

7. That the following persons were employed to perform the work and improvements described herein: \_\_\_\_\_

8. That the work and improvements performed were: Prospecting, claim markers repaired & maintained, road maintenance, food for overnight stays.


9. Dated: 7/24/15 Signature: Joseph Campbell

SUBSCRIBED AND SWORN TO before me, a Notary Public, this 24 day of July, 20 15

By: Joseph Campbell

Notary Public Stev Ray Morrissey

My Commission Expires December 25, 2018



Bureau of Land Management  
Arizona State Office  
[www.blm.gov/az](http://www.blm.gov/az)

No. of Claims: \_\_\_\_\_ x \$10 = \_\_\_\_\_  
 Check No.: \_\_\_\_\_ Init. \_\_\_\_\_  
 Receipt No.: \_\_\_\_\_  
**For BLM Use Only**



417982

When Recorded Return Document to:  
Joseph Campbell  
4917 W. Carpenter Drive  
New River, AZ 85087

Check here is this is a change of address.  
Telephone: (602) 618-7855  
E-mail address: campbell954@gmail.com

**AFFIDAVIT OF PERFORMANCE OF ANNUAL WORK**

1. State of Arizona, County of Yavapai ss:  
2. I (Name) Joseph Campbell  
3. Reside at (Address) 4917 W. Carpenter Drive  
  
City New River County Maricopa

RECEIVED  
BLM  
Date  
Stamp  
2015 JUL 27 A 11:34  
PHOENIX, ARIZONA  
BLM AZ STATE OFFICE

State AZ Zip 85087 being duly sworn, depose and say that I am a citizen of the United States, more than eighteen years of age, and that all of the facts set forth in this affidavit, subject to the provisions and penalties of 18 U.S.C. 1001 pertaining to the filing of false, fictitious, or fraudulent statements with the United States, are true and correct according to the best of my knowledge, information and belief.

4. Owner's name and address (If not shown in Items 1-3 above). \_\_\_\_\_

5. That I am personally acquainted with the mining claim(s). The work and improvements were made by and at the expense of the owner(s) of said claim(s). Said contiguous group of claims, listed on this document, are situated in the \_\_\_\_\_ (optional) Mining District; Yavapai County, Arizona.

Line No.	AMC NUMBER	CLAIM/SITE NAME	COUNTY RECORDER DATA (If available)	TWP	RNG	SEC
1	417982	Lisa Lu		9N	2E	04
2	417983	Mama Jama		9-1/2N	2E	33
3						
4						
5						
6						

Form: MCF108  
Revised July 2014  
Page 1 of 2

ENTERED  
JUL 28 2015  
BY: RAM



BLM  
Date  
Stamp

RECEIVED  
M ARIZONA STATE OFFICE

2015 JUL 27 AM 11:39  
PHOENIX, ARIZONA

7						
8						
9						
10						

6. That between the dates starting at 12 o'clock noon on September 1, 20 14 and ending at 12 o'clock noon on September 1, 20 15 at least \$ 100.00 dollars worth of work and improvements were done and performed upon said claim(s) or upon one or more of a contiguous group of claims for the benefit of all, wholly or partly outside of a contiguous group of claims for the benefit of all, not including the location work.

7. That the following persons were employed to perform the work and improvements described herein: \_\_\_\_\_

8. That the work and improvements performed were: Prospecting, claim markers repaired & maintained, road maintenance, food for overnight stays.


9. Dated: 7/24/15 Signature: Joseph Campbell

SUBSCRIBED AND SWORN TO before me, a Notary Public, this 24 day of July 20 15

By: Joseph Campbell

Notary Public Steven Ray Morrissey

My Commission Expires December 25, 2018



Bureau of Land Management  
Arizona State Office  
[www.blm.gov/az](http://www.blm.gov/az)

No. of Claims: \_\_\_\_\_ x \$10 = \_\_\_\_\_  
 Check No.: \_\_\_\_\_ Init. \_\_\_\_\_  
 Receipt No.: \_\_\_\_\_  
 For BLM Use Only

396950  
417745

When Recorded Return Document to:  
Joseph Campbell  
4917 W. Carpenter Drive  
New River, AZ 85087

Check here is this is a change of address.  
Telephone: (602) 618-7855  
E-mail address: campbell954@gmail.com

**AFFIDAVIT OF PERFORMANCE OF ANNUAL WORK**

1. State of Arizona, County of Yavapai ss:  
2. I (Name) Joseph Campbell  
3. Reside at (Address) 4917 W. Carpenter Drive  
City New River County Maricopa

RECEIVED  
BLM  
Date  
Stamp  
2015 JUL 27 A 11:34  
PHOENIX, ARIZONA  
TIN AZ STATE OFFICE

State AZ Zip 85087 being duly sworn, depose and say that I am a citizen of the United States, more than eighteen years of age, and that all of the facts set forth in this affidavit, subject to the provisions and penalties of 18 U.S.C. 1001 pertaining to the filing of false, fictitious, or fraudulent statements with the United States, are true and correct according to the best of my knowledge, information and belief.

4. Owner's name and address (If not shown in Items 1-3 above). \_\_\_\_\_

5. That I am personally acquainted with the mining claim(s). The work and improvements were made by and at the expense of the owner(s) of said claim(s). Said contiguous group of claims, listed on this document, are situated in the \_\_\_\_\_ (optional) Mining District; Yavapai County, Arizona.

Line No.	AMC NUMBER	CLAIM/SITE NAME	COUNTY RECORDER DATA (If available)	TWP	RNG	SEC
1	396952	Providence		11N	1E	02
2	417747	Providence #2		11N	1E	02
3						
4						
5						
6						

Form: MCF108  
Revised July 2014  
Page 1 of 2

ENTERED  
JUL 28 2015  
BY: R. [Signature]

RECEIVED  
 THE ARIZONA STATE OFFICE  
 2015 JUL 27 A 11:39  
 PHOENIX, ARIZONA

BLM  
 Date  
 Stamp

7					
8					
9					
10					

6. That between the dates starting at 12 o'clock noon on September 1, 20 14 and ending at 12 o'clock noon on September 1, 20 15 at least \$ 100.00 dollars worth of work and improvements were done and performed upon said claim(s) or upon one or more of a contiguous group of claims for the benefit of all, wholly or partly outside of a contiguous group of claims for the benefit of all, not including the location work.

7. That the following persons were employed to perform the work and improvements described herein: \_\_\_\_\_

8. That the work and improvements performed were: Prospecting, claim markers repaired & maintained, road maintenance, food for overnight stays.


9. Dated: 7/24/15 Signature: Joseph Campbell

SUBSCRIBED AND SWORN TO before me, a Notary Public, this 24 day of July 20 15

By: Joseph Campbell

Notary Public St. Ray Morrissey

My Commission Expires December 25, 2018



Bureau of Land Management  
 Arizona State Office  
[www.blm.gov/az](http://www.blm.gov/az)

No. of Claims: \_\_\_\_\_ x \$10 = \_\_\_\_\_  
 Check No.: \_\_\_\_\_ Init. \_\_\_\_\_  
 Receipt No.: \_\_\_\_\_  
 For BLM Use Only

**SPECIAL POWER OF ATTORNEY**

KNOW ALL MEN BY THESE PRESENTS:

That we, **HARVEY CAMPBELL, CAROLE CAMPBELL, TOBIE OLSTAD, JOSEPH OLSTAD**, have made, constituted and appointed, and by these presents do make, constitute and appoint **JOSEPH CAMPBELL**, our true lawful attorney, for us and in our names, place and stead, to execute any and all documents, including but not limited to sale, lease, proof of labor, government forms, payment of liabilities, entering into contracts pertaining to the premises, and to otherwise manage and in general act for us pertaining to the mining claims in the State of Arizona.

RECEIVED  
JUL 27 11:34 AM  
AZ STATE OFFICE  
TOLSON ARIZONA

**HEREBY GIVING AND GRANTING** to our attorney said special power and authority to do and perform all and every act and thing whatsoever necessary to be done in the premise, as fully to all intents and purposes, as we might or could do if personally present, hereby ratifying and confirming all that our said attorney may do pursuant to this power.

IN WITNESS WHEREOF, I have hereunto set my hand and seal this 14 day of July, 2015.

Harvey Campbell  
**Harvey Campbell**

Tobie Olstad  
**Tobie Olstad**


Carole Campbell  
**Carole Campbell**

Joseph Olstad  
**Joseph Olstad**

STATE OF MONTANA )

County of Flathead )

This instrument was acknowledged before me on the 14 day of July, 2015, by **HARVEY CAMPBELL, CAROLE CAMPBELL, TOBIE OLSTAD, JOSEPH OLSTAD**.



Sharon Davis  
Notary Public for the State of Montana  
Printed name \_\_\_\_\_  
Residing at \_\_\_\_\_  
My Commission expires: \_\_\_\_\_

Joseph Campbell  
**Joseph Campbell, Attorney-in Fact**

**United States Department of the Interior**  
**Bureau of Land Management**  
 LANDS/RECREATION & PLANNING  
 ONE N CENTRAL AVE  
 PHOENIX, AZ 85004 -2203  
 Phone: 602-417-9200

Receipt

No: 3351105

<b>Transaction #:</b> 3448960	
<b>Date of Transaction:</b> 07/27/2015	
CUSTOMER:	
JOSEPH CAMPBELL 4917 W CARPENTER DR NEW RIVER, AZ 85087-3000 US	

LINE #	QTY	DESCRIPTION	REMARKS	UNIT PRICE	TOTAL
1	1.00	LOCATABLE MINERALS / MINING CLAIMS- NOT NEW-UNADJUD, ONE AUTH NO. ONLY / MINING CLAIM MONEY RECEIVED <b>CASES: AMC396950/\$90.00</b>	POL 2015/9 WAV	- n/a -	90.00
<b>TOTAL:</b>					<b>\$90.00</b>

PAYMENT INFORMATION			
NOTE: Items will appear on credit card statement as "Bureau of Land Mgmt CO".			
1	AMOUNT:	90.00	POSTMARKED: N/A
	TYPE:	CREDIT CARD	RECEIVED: 07/27/2015
	NAME:	CAMPBELL, JOSEPH 4917 W CARPENTER DR NEW RIVER AZ 85087-3000 US	
	CARD NO:	XXXXXXXXXXXX4267	AUTH CODE: 028095
	NAME ON CARD:	JOSEPH V CAMPBELL	
	EXPIRES:	04/2017	
	SIGNATURE:		

REMARKS

This receipt was generated by the automated BLM Collections and Billing System and is a paper representation of a portion of the official electronic record contained therein.

**ENTERED**  
 JUL 28 2015  
 BY: *Ram*



AMC 396950  
 417745  
 402279  
 403542  
 417982

383

Form 3830-2  
 (October 2013)

UNITED STATES  
 DEPARTMENT OF THE INTERIOR  
 BUREAU OF LAND MANAGEMENT

MAINTENANCE FEE WAIVER CERTIFICATION

FORM APPROVED  
 OMB NO. 1004-0114  
 Expires: October 31, 2016

SEE INSTRUCTIONS ON PAGE 2

1. This small miner waiver is filed for the assessment year beginning on September 1, 2014 and ending on September 1, 2015.
2. The undersigned and all related parties owned ten or fewer mining claims, mill, or tunnel sites located and maintained on Federal lands in the United States of America on September 1, 2014.
3. The undersigned have performed the assessment work required by law for each mining claim listed prior to filing this waiver and understand that by filing this form, the undersigned must file an affidavit of assessment work with the Bureau of Land Management (BLM) by the December 30th following the filing of this waiver.
4. The undersigned understand that if the assessment work obligation has not yet come due under 30 U.S.C. 28 (for those claims in their first assessment year only), a notice of intent to hold reciting this condition must be recorded by the December 30th following the filing of this waiver.
5. The undersigned understand that mill and tunnel sites may also be listed on this waiver and be waived from payment of the maintenance fee, and that a notice of intent to hold for these sites is required to be filed with the BLM by the December 30th following the filing of this waiver.
6. The undersigned understand and acknowledge that pursuant to 43 U.S.C. 1212 and 18 U.S.C. 1001, the filing or recording of a false, fictitious, or fraudulent document with the BLM may result in a fine of up to \$250,000, a prison term not to exceed five years, or both.
7. The mining claims, mill or tunnel sites for which this waiver from payment of the maintenance fees is requested are:

CLAIM OR SITE NAME	BLM RECORDATION SERIAL NUMBER
1. Little Bit	✓ AMC 396950
2. Providence	AMC 396952
3. Providence #2	AMC 417747
4. Buzz Tail	AMC 402279
5. Bear Track	AMC 403542
6. Lisa Lu	AMC 417982
7. Mama Jama	AMC 417983
8. Lion Trak	AMC 417746
9. Lion Trak II	AMC 417745
10.	

RECEIVED  
 HAZ STATE OFFICE  
 2014 AUG 21 A 11:38  
 PHOENIX, ARIZONA

The owner(s) (claimants) of the above mining claims and sites are:

Joseph Campbell  
 (Owner's Name - Please Print)  
 4917 W. Carpenter Driver  
 (Owner's Mailing Address)

Joseph Campbell  
 (Owner's Signature)  
 New River AZ 85087  
 (City) (State) (Zip Code)

Lisa Campbell  
 (Owner's Name - Please Print)  
 4917 W. Carpenter Driver  
 (Owner's Mailing Address)

Lisa Campbell  
 (Owner's Signature)  
 New River AZ 85087  
 (City) (State) (Zip Code)

Carole Campbell  
 (Owner's Name - Please Print)  
 6060 Hwy. 93 South  
 (Owner's Mailing Address)

Carole Campbell, by Joseph Campbell (POA)  
 (Owner's Signature)  
 Whitefish MT 59937  
 (City) (State) (Zip Code)

Harvey Campbell  
 (Owner's Name - Please Print)  
 6060 Hwy. 93 South  
 (Owner's Mailing Address)

Harvey Campbell, by Joseph Campbell (POA)  
 (Owner's Signature)  
 Whitefish MT 59937  
 (City) (State) (Zip Code)

ADDRESS  
 UNPRINTED  
 PM

(Continued on page 2)

ENTERED  
 SEP 11 2014  
 BY: *PM*

*nmw*  
 9/22/2014  
*nm*

Tobie Olstad  
(Owner's Name - Please Print)

6060 Hwy. 93 South  
(Owner's Mailing Address)

Tobie Olstad, by Joseph Campbell (POA)  
(Owner's Signature)  
Whitefish MT 59937  
(City) (State) (Zip Code)

Joseph Olstad  
(Owner's Name - Please Print)

6060 Hwy. 93 South  
(Owner's Mailing Address)

Joseph Olstad, by Joseph Campbell (POA)  
(Owner's Signature)  
Whitefish MT 59937  
(City) (State) (Zip Code)

Matthew Engwis  
(Owner's Name - Please Print)

8931 W. Quail Ave.  
(Owner's Mailing Address)

*Matthew Engwis*  
(Owner's Signature)  
Peoria AZ 85382  
(City) (State) (Zip Code)

0.0123  
ADD 8/25/11 AM

(Owner's Name - Please Print)

(Owner's Mailing Address)

(Owner's Signature)  
(City) (State) (Zip Code)

18 U.S.C. 1001 and 43 U.S.C. 1212 make it a crime for any person knowingly and willfully to make to any department or agency of the United States any false, fictitious or fraudulent statements or representations as to any matter within its jurisdiction.

INSTRUCTIONS

1. This certification is made under the provisions of 43 U.S.C. § 1744 and 30 U.S.C. §28-28k and the regulations thereunder (43 CFR Part 3830).
2. The claimant(s) must fill in the dates in paragraph 1 for the beginning and ending of the assessment year for which this waiver is sought.
3. The claimant(s) must fill in the date in paragraph 2 for the beginning of the assessment year for which this waiver is sought.
4. All claim and site names and BLM serial numbers must be listed for the mining claims, mill sites, and tunnel sites for which the waiver is sought.
5. All owners of the mining claims, mill sites, and tunnel sites and their addresses must be given.
6. This waiver form must be signed by all the claimants or their designated agent, in original form. If an agent is designated, a notarized designation of agent, signed by all of the claimants with proper address given, must be submitted with this waiver.
7. This form must be filed no later than September 1st for the upcoming assessment year in the BLM State Office where the mining claims or sites are recorded, or the waiver cannot be granted by the BLM. (Example: To obtain a waiver for the assessment year 2012, which begins on September 1, 2011, you must qualify for and file for a waiver no later than September 1, 2011, in the proper BLM State Office.)
8. For all mining claims which require assessment work, you must record an affidavit of labor on or before the December 30th immediately following the filing of this waiver. For all other mining claims or sites waived, you must record a notice of intent to hold on or before the December 30th immediately following the filing of this waiver.
9. Mill and tunnel sites may also be listed on this waiver and be waived from payment of the maintenance fee. A notice of intent to hold for these sites is required to be filed by the December 30th following the filing of this waiver.

RECEIVED  
BLM AZ STATE OFFICE  
2011 AUG 21 11:38  
PHOENIX, ARIZONA  
FOR OFFICIAL USE ONLY





417745

When Recorded Return Document to:

Joseph Campbell  
4917 W. Carpenter Drive  
New River, AZ 85087

UPDATED  
RAM  
← 8-22-14

Check here is this is a change of address.

Telephone: (602) 618-7855

E-mail address: campbell954@gmail.com

**AFFIDAVIT OF PERFORMANCE OF ANNUAL WORK**

1. State of Arizona, County of Yavapai ss:

2. I (Name) Joseph Campbell

3. Reside at (Address) 4917 W. Carpenter Drive

City New River County Maricopa

RECEIVED  
BLM AZ STATE OFFICE  
AUG 20 P 12: 17  
PHOENIX, ARIZONA  
BLM  
Date  
Stamp

State AZ Zip 85087 being duly sworn, depose and say that I am a citizen of the United States, more than eighteen years of age, and that all of the facts set forth in this affidavit, subject to the provisions and penalties of 18 U.S.C. 1001 pertaining to the filing of false, fictitious, or fraudulent statements with the United States, are true and correct according to the best of my knowledge, information and belief.

4. Owner's name and address (If not shown in Items 1-3 above). \_\_\_\_\_

5. That I am personally acquainted with the mining claim(s). The work and improvements were made by and at the expense of the owner(s) of said claim(s). Said contiguous group of claims, listed on this document, are situated in the

\_\_\_\_\_ (optional) Mining District; Yavapai County, Arizona.

Line No.	AMC NUMBER	CLAIM/SITE NAME	COUNTY RECORDER DATA (If available)	TWP	RNG	SEC
1	417746	Lion Trak		11N	1E	6
2	417745	Lion Trak II		11N	1E	5
3						
4						
5						
6						

RECEIVED  
BLM AZ STATE OFFICE  
2014 AUG 20 P 12:17  
PHOENIX, ARIZONA

BLM  
Date  
Stamp

7						
8						
9						
10						

6. That between the dates starting at 12 o'clock noon on September 1, 20 13 and ending at 12 o'clock noon on September 1, 20 14 at least \$ 100.00 dollars worth of work and improvements were done and performed upon said claim(s) or upon one or more of a contiguous group of claims for the benefit of all, wholly or partly outside of a contiguous group of claims for the benefit of all, not including the location work.

7. That the following persons were employed to perform the work and improvements described herein: \_\_\_\_\_

8. That the work and improvements performed were: Prospecting, claim markers repaired and maintained, road maintenance, food and expenses for overnight stays.


9. Dated: 8/18/14 Signature: Joseph Conzett

SUBSCRIBED AND SWORN TO before me, a Notary Public, this 18 day of Aug 20 14

By: Nancy McMahon

Notary Public Nancy McMahon

My Commission Expires July 28, 2015



Bureau of Land Management  
Arizona State Office  
[www.az.blm.gov](http://www.az.blm.gov)

No. of Claims: \_\_\_\_\_ x \$10 = \_\_\_\_\_  
 Check No.: \_\_\_\_\_ Init. \_\_\_\_\_  
 Receipt No.: \_\_\_\_\_  
 For BLM Use Only





United States Department of the Interior  
 Bureau of Land Management  
 LANDS/RECREATION & PLANNING  
 ONE N CENTRAL AVE  
 PHOENIX, AZ 85004 -2203  
 Phone: 602-417-9200

ENTERED  
 AUG 22 2014  
 BY: *Ram*

Receipt

No: 3106811

<b>Transaction #:</b> 3198456	
<b>Date of Transaction:</b> 08/20/2014	
<b>CUSTOMER:</b>	
JOSEPH CAMPBELL 4917 W CARPENTER DR NEW RIVER, AZ 85087-3000 US	

LINE #	QTY	DESCRIPTION	REMARKS	UNIT PRICE	TOTAL
1	1.00	LOCATABLE MINERALS / MINING CLAIMS- NOT NEW-UNADJUD, ONE AUTH NO. ONLY / MINING CLAIM MONEY RECEIVED CASES: AMC396950/\$90.00	POL 2014/9	- n/a -	90.00
<b>TOTAL:</b>					<b>\$90.00</b>

PAYMENT INFORMATION			
NOTE: Items will appear on credit card statement as "Bureau of Land Mgmt CO".			
1	AMOUNT:	90.00	POSTMARKED: N/A
	TYPE:	CREDIT CARD	RECEIVED: 08/20/2014
	NAME:	CAMPBELL, JOSEPH 4917 W CARPENTER DR NEW RIVER AZ 85087-3000 US	
	CARD NO:	XXXXXXXXXXXX0268	AUTH CODE: 410203
	NAME ON CARD:	JOSEPH V CAMPBELL	
	EXPIRES:	10/2014	
	SIGNATURE:		

REMARKS

This receipt was generated by the automated BLM Collections and Billing System and is a paper representation of a portion of the official electronic record contained therein.

417745

~~403542~~

403542

August 18, 2014

417982

**Notice of Name Change and Change of Address  
for Mining Claim Holder  
Lisa Clark**

This change affects the following mining claims;

- Providence #2 – AMC 417747
- Bear Track – AMC 403542
- Lisa Lu – AMC 417982
- Mama Jama – AMC 417983
- Lion Trak – AMC 417746
- Lion Trak II – AMC 417745

Please note the attached copy of *Record of Marriage* and copy of current Arizona Driver License for Lisa Clark. Effective February 8, 2014, Lisa Clark and Joseph Campbell were married. Lisa Clark's married name is now Lisa Campbell, as reflected in her current Arizona Driver License.

Also, please note the following change of address for Lisa Campbell. The new address is;

**4917 W. Carpenter Drive**

**New River, AZ 85087**

RECEIVED  
M AZ STATE OFFICE  
2014 AUG 20 P 12: 12  
PHOENIX, ARIZONA

ENTERED  
AUG 27 2014  
BY: RAM

# Record Of Marriage

STATE OF ARIZONA

Clerk of the Superior Court

COUNTY OF MARICOPA

JOSEPH VINCENT CAMPBELL / 48

Groom's Name/age

and

LISA LYNN CLARK / 48

Bride's Name/age

were united in marriage in Apache Junction, Arizona, according to the laws of the State of Arizona

on this 8<sup>th</sup> of February

2014 Year

Joseph V. Campbell  
Signature of First Witness

Joseph V. Campbell  
Signature of Groom

Linda Arkell  
Signature of Second Witness

Lisa Lynn Clark  
Signature of Bride

Joseph Olstad  
Person Performing Ceremony (please print)

Joseph Olstad  
Signature of Person Performing Ceremony



Pursuant to A.R.S. 23-128, the person performing the ceremony must, within 30 days, forward the bottom portion (Record of Marriage) for official recording to:

Clerk of the Superior Court  
601 W. Jackson Street, Phoenix, AZ 85003

License# \* 622283

3

License to marry expires if not used by: February 06, 2015

## Arizona DRIVER LICENSE USA



9 CLASS D 4d DLN D05692241  
9a END NONE 3 DOB 10/26/1965  
12 REST NONE  
1 CAMPBELL  
2 LISA LYNN  
3 4917 W CARPENTER DR  
NEW RIVER, AZ 85087-3000  
4a EXP 10/26/2030 4a ISS 06/11/2010  
15 SEX F 16 EYES BRO  
16 HGT 5-05" 19 HAIR BRO  
17 WGT 132 lb



Lisa Campbell

DONOR ♥

10/26/65

5 DD 1355C5475C1557L5

RECEIVED  
M AZ STATE OFFICE  
2014 AUG 20 P 12: 12  
PHOENIX, ARIZONA



396950

417745

When Recorded Return Document to:

Joseph Campbell  
4917 W. Carpenter Drive  
New River, AZ 85087

Check here is this is a change of address.

Telephone: (602) 618-7855

E-mail address: campbell954@gmail.com

UPDATED  
RAM  
8-22-14

RECEIVED  
BLM AZ STATE OFFICE  
2014 AUG 20 P 12: 17  
PHOENIX, ARIZONA

**AFFIDAVIT OF PERFORMANCE OF ANNUAL WORK**

1. State of Arizona, County of Yavapai ss:  
2. I (Name) Joseph Campbell  
3. Reside at (Address) 4917 W. Carpenter Drive  
  
City New River County Maricopa

BLM  
Date  
Stamp

State AZ Zip 85087 being duly sworn, depose and say that I am a citizen of the United States, more than eighteen years of age, and that all of the facts set forth in this affidavit, subject to the provisions and penalties of 18 U.S.C. 1001 pertaining to the filing of false, fictitious, or fraudulent statements with the United States, are true and correct according to the best of my knowledge, information and belief.

4. Owner's name and address (If not shown in Items 1-3 above). \_\_\_\_\_

5. That I am personally acquainted with the mining claim(s). The work and improvements were made by and at the expense of the owner(s) of said claim(s). Said contiguous group of claims, listed on this document, are situated in the

(optional) Mining District; Yavapai County, Arizona.

Line No.	AMC NUMBER	CLAIM/SITE NAME	COUNTY RECORDER DATA (If available)	TWP	RNG	SEC
1	396952	Providence		11N	1E	2
2	417747	Providence#2		11N	1E	2
3						
4						
5						
6						

Form: MCF108  
Revised Jan. 2006  
Page 1 of 2

ENTERED  
AUG 22 2014  
BY: Pran



RECEIVED  
 BLM AZ STATE OFFICE  
 2014 AUG 20 P 12: 17  
 PHOENIX, ARIZONA

BLM  
Date  
Stamp

7						
8						
9						
10						

6. That between the dates starting at 12 o'clock noon on September 1, 20 13 and ending at 12 o'clock noon on September 1, 20 14 at least \$ 100.00 dollars worth of work and improvements were done and performed upon said claim(s) or upon one or more of a contiguous group of claims for the benefit of all, wholly or partly outside of a contiguous group of claims for the benefit of all, not including the location work.

7. That the following persons were employed to perform the work and improvements described herein: \_\_\_\_\_

8. That the work and improvements performed were: Prospecting, claim markers repaired and maintained, road maintenance, food and expenses for overnight stays.

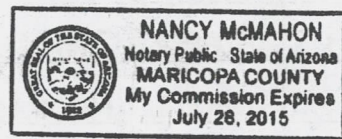
9. Dated: 8/18/14 Signature: Joseph Confield

SUBSCRIBED AND SWORN TO before me, a Notary Public, this 18 day of Aug 20 14

By: Nancy McMahon

Notary Public Nancy McMahon

My Commission Expires July 28, 2015



Bureau of Land Management  
Arizona State Office  
[www.az.blm.gov](http://www.az.blm.gov)

No. of Claims: \_\_\_\_\_ x \$10 = \_\_\_\_\_  
 Check No.: \_\_\_\_\_ Init. \_\_\_\_\_  
 Receipt No.: \_\_\_\_\_  
 For BLM Use Only

**SPECIAL POWER OF ATTORNEY**

KNOW ALL MEN BY THESE PRESENTS:

That we, **HARVEY CAMPBELL, CAROLE CAMPBELL, TOBIE OLSTAD, JOSEPH OLSTAD**, have made, constituted and appointed, and by these presents do make, constitute and appoint **JOSEPH CAMPBELL**, our true lawful attorney, for us and in our names, place and stead, to execute any and all documents, including but not limited to sale, lease, proof of labor, government forms, payment of liabilities, entering into contracts pertaining to the premises, and to otherwise manage and in general act for us pertaining to the mining claims in the State of Arizona, identified on Exhibit A, attached hereto and by this reference made a part hereof.

**HEREBY GIVING AND GRANTING** to our attorney said special power and authority to do and perform all and every act and thing whatsoever necessary to be done in the premises, as fully to all intents and purposes, as we might or could do if personally present, hereby ratifying and confirming all that our said attorney may do pursuant to this power.

IN WITNESS WHEREOF, I have hereunto set my hand and seal this 29 day of August, 2012.

Harvey Campbell  
Harvey Campbell

Carole Campbell  
Carole Campbell


Tobie Olstad  
Tobie Olstad

Joseph Olstad  
Joseph Olstad

STATE OF MONTANA )  
  ) : ss  
County of Flathead )

This instrument was acknowledged before me on the 29 day of August, 2012, by HARVEY CAMPBELL, CAROLE CAMPBELL, TOBIE OLSTAD, JOSEPH OLSTAD.

Jennifer Vachal  
Notary Public for the State of Montana  
Printed name Jennifer Vachal  
Residing at Kalispell  
My Commission expires: September 27, 2014



Joseph Campbell  
Joseph Campbell, Attorney-in Fact

RECEIVED  
ELM AZ STATE OFFICE  
2013 JUL 19 A 11:55  
PHOENIX, ARIZONA  
RECEIVED  
M AZ STATE OFFICE  
2013 AUG 20 P 12:17  
PHOENIX, ARIZONA

**United States Department of the Interior**  
**Bureau of Land Management**  
 LANDS/RECREATION & PLANNING  
 ONE N CENTRAL AVE  
 PHOENIX, AZ 85004 -2203  
 Phone: 602-417-9200

ENTERED  
 AUG 22 2014  
 BY: RAM

Receipt

No: 3106811

<b>Transaction #:</b> 3198456	
<b>Date of Transaction:</b> 08/20/2014	
<b>CUSTOMER:</b>	
JOSEPH CAMPBELL 4917 W CARPENTER DR NEW RIVER, AZ 85087-3000 US	

LINE #	QTY	DESCRIPTION	REMARKS	UNIT PRICE	TOTAL
1	1.00	LOCATABLE MINERALS / MINING CLAIMS- NOT NEW-UNADJUD, ONE AUTH NO. ONLY / MINING CLAIM MONEY RECEIVED <b>CASES: AMC396950/\$90.00</b>	POL 2014/9	- n/a -	90.00
<b>TOTAL:</b>					<b>\$90.00</b>

PAYMENT INFORMATION				
NOTE: Items will appear on credit card statement as "Bureau of Land Mgmt CO".				
1	AMOUNT:	90.00	POSTMARKED:	N/A
	TYPE:	CREDIT CARD	RECEIVED:	08/20/2014
	NAME:	CAMPBELL, JOSEPH 4917 W CARPENTER DR NEW RIVER AZ 85087-3000 US		
	CARD NO:	XXXXXXXXXXXX0268	AUTH CODE:	410203
	NAME ON CARD:	JOSEPH V CAMPBELL		
	EXPIRES:	10/2014		
	SIGNATURE:			

<b>REMARKS</b>

This receipt was generated by the automated BLM Collections and Billing System and is a paper representation of a portion of the official electronic record contained therein.

396950  
417745  
402279

August 18, 2014

403542

417982

**Notice of Change of Address for Mining Claim Holder** 417745

**Joseph Campbell**

This change affects the following mining claims;

- Little Bit – AMC 396950
- Providence – AMC 396952
- Providence #2 – AMC 417747
- Buzz Tail – AMC 402279
- Bear Track – AMC 403542
- Lisa Lu – AMC 417982
- Mama Jama – AMC 417983
- Lion Trak – AMC 417746
- Lion Trak II – AMC 417745

Please note the following change of address for Joseph Campbell. The new address is;

4917 W. Carpenter Drive

New River, AZ 85087

9L  
8/20/14

RECEIVED  
LM AZ STATE OFFICE  
2014 AUG 20 P 12:13  
PHOENIX, ARIZONA

August 18, 2014

**Notice of Change of Address for Mining Claim Holder's  
Carole Campbell & Harvey Campbell**

This change affects the following mining claims;

- Little Bit – AMC 396950
- Providence – AMC 396952
- Bear Track – AMC 403542
- Lisa Lu – AMC 417982
- Mama Jama – AMC 417983

Please note the following change of address for Carole and Harvey Campbell. The new address is;

**6060 Hwy. 93 South**

**Whitefish, MT. 59937**

*QL*  
*8/20/14*

RECEIVED  
M AZ STATE OFFICE  
2014 AUG 20 P 12: 13  
PHOENIX, ARIZONA



August 18, 2014

## Notice of Change of Address for Mining Claim Holder

**Matthew Engwis**

This change affects the following mining claims;

- **Lion Trak – AMC 417746**
- **Lion Trak II – AMC 417745**

Please note the following change of address for Matthew Engwis. The new address is;

**8931 W. Quail Ave.**

**Peoria, AZ 85382**

QC  
8/20/14

RECEIVED  
LM AZ STATE OFFICE  
2014 AUG 20 P 12:13  
PHOENIX, ARIZONA

396950  
417745  
402279

August 18, 2014

403542

417982

## Notice of Change of Address for Mining Claim Holder 417745

**Joseph Campbell**

This change affects the following mining claims;

- Little Bit – AMC 396950
- Providence – AMC 396952
- Providence #2 – AMC 417747
- Buzz Tail – AMC 402279
- Bear Track – AMC 403542
- Lisa Lu – AMC 417982
- Mama Jama – AMC 417983
- Lion Trak – AMC 417746
- Lion Trak II – AMC 417745

Please note the following change of address for Joseph Campbell. The new address is;

**4917 W. Carpenter Drive**

**New River, AZ 85087**

9L  
8/20/14

RECEIVED  
LM AZ STATE OFFICE  
2014 AUG 20 P 12: 13  
PHOENIX, ARIZONA

August 18, 2014

**Notice of Change of Address for Mining Claim Holder's  
Carole Campbell & Harvey Campbell**

This change affects the following mining claims;

- Little Bit – AMC 396950
- Providence – AMC 396952
- Bear Track – AMC 403542
- Lisa Lu – AMC 417982
- Mama Jama – AMC 417983

Please note the following change of address for Carole and Harvey Campbell. The new address is;

6060 Hwy. 93 South

Whitefish, MT. 59937

*JK*  
8/20/14

RECEIVED  
M AZ STATE OFFICE  
2014 AUG 20 P 12:13  
PHOENIX, ARIZONA

August 18, 2014

## Notice of Change of Address for Mining Claim Holder

**Matthew Engwis**

This change affects the following mining claims;

- **Lion Trak – AMC 417746**
- **Lion Trak II – AMC 417745**

Please note the following change of address for Matthew Engwis. The new address is;

**8931 W. Quail Ave.**

**Peoria, AZ 85382**

QC  
8/20/14

RECEIVED  
M AZ STATE OFFICE  
2014 AUG 20 P 12:13  
PHOENIX, ARIZONA

UNITED STATES  
DEPARTMENT OF THE INTERIOR  
BUREAU OF LAND MANAGEMENT

**MAINTENANCE FEE WAIVER CERTIFICATION**

SEE INSTRUCTIONS ON PAGE 2

Amc 396950

417745

402279

403542

417982

FORM APPROVED

OMB NO. 1004-0114

Expires: August 31, 2013

219

417745

- This small miner waiver is filed for the assessment year beginning on September 1, 2013 and ending on September 1, 2014.
- The undersigned and all related parties owned ten or fewer mining claims, mill, or tunnel sites located and maintained on Federal lands in the United States of America on September 1, 2013.
- The undersigned have performed the assessment work required by law for each mining claim listed prior to filing this waiver and understand that by filing this form, an affidavit of assessment work must be recorded by the December 30th following the filing of this waiver.
- The undersigned understand that if the assessment work obligation has not yet come due under 30 U.S.C. 28 (for those claims in their first assessment year only), a notice of intent to hold reciting this condition must be recorded by the December 30th following the filing of this waiver.
- The undersigned understand that mill and tunnel sites may also be listed upon this waiver and be waived from payment of the maintenance fee, and that a notice of intent to hold for these sites is required to be recorded by the December 30th immediately following the filing of this waiver.
- The undersigned understand and acknowledge that pursuant to 43 U.S.C. 1212 and 18 U.S.C. 1001, the filing or recording of a false, fictitious, or fraudulent document with the Bureau of Land Management may result in a fine of up to \$250,000, a prison term not to exceed five years, or both.
- The mining claims, mill or tunnel sites for which this waiver from payment of the maintenance fees is requested are:

CLAIM OR SITE NAME		BLM RECORDATION SERIAL NUMBER
1. Little Bit	80A 2-OWNERS	AMC 396950
2. Providence	80A 4 "	AMC 396952
3. Providence #2	80A 4 "	AMC 417747
4. Buzz Tail	10A 1 "	AMC 402279
5. Bear Track	80A 4 "	AMC 403542
6. Lisa Lu	80A 4 "	AMC 417982
7. Mama Jama	80A 4 "	AMC 417983
8. Lion Trak	60A 3 "	AMC 417746
9. Lion Trak II	60A 3 "	AMC 417745
10.		

RECEIVED  
 PLM AZ STATE OFFICE  
 PHOENIX, ARIZONA  
 2013 AUG -9 P 12:21

The owner(s) (claimants) of the above mining claims and sites are:

Joseph Campbell  
(Owner's Name - Please Print)

*Joseph Campbell*  
(Owner's Signature)

1208 E. Canyon Trail  
(Street or P.O. Box)

Queen Creek AZ 85143  
(City) (State) (Zip Code)

Lisa Clark  
(Owner's Name - Please Print)

*Lisa Clark*  
(Owner's Signature)

1208 E. Canyon Trail  
(Street or P.O. Box)

Queen Creek AZ 85143  
(City) (State) (Zip Code)

Carole Campbell  
(Owner's Name - Please Print)

*Carole Campbell by Joseph Campbell (POA)*  
(Owner's Signature)

1208 E. Canyon Trail  
(Street or P.O. Box)

Queen Creek AZ 85143  
(City) (State) (Zip Code)

**ENTERED**  
 SEP 18 2013  
 SEP 18 2013  
 BY: PB



Harvey Campbell  
(Owner's Name - Please Print)

1208 E. Canyon Trail  
(Street or P.O. Box)

*Harvey Campbell, by Joseph Campbell (POA)*  
(Owner's Signature)

Queen Creek AZ 85143  
(City) (State) (Zip Code)

Tobie Olstad  
(Owner's Name - Please Print)

6060 Hwy. 93 South  
(Street or P.O. Box)

*Tobie Campbell, by Joseph Campbell (POA)*  
(Owner's Signature)

Whitefish MT 59937  
(City) (State) (Zip Code)

Joseph Olstad  
(Owner's Name - Please Print)

6060 Hwy. 93 South  
(Street or P.O. Box)

*Joseph Olstad, by Joseph Campbell (POA)*  
(Owner's Signature)

Whitefish MT 59937  
(City) (State) (Zip Code)

Matthew Engwis  
(Owner's Name - Please Print)

71 W. Cochise St., Main House  
(Street or P.O. Box)

*Matthew Engwis*  
(Owner's Signature)

Wickenburg AZ 85390  
(City) (State) (Zip Code)

**ENTERED**  
SEP 18 2013  
Address Updated  
By Pa

Title 18 U.S.C. Section 1001 and Title 43 U.S.C. Section 1212 makes it a crime for any person knowingly and willfully to make to any department or agency of the United States any false, fictitious or fraudulent statements or representations as to any matter within its jurisdiction.

INSTRUCTIONS

1. This certification is made under the provisions of §1744 of Title 43 and § 28-28k of Title 30 of the United States Code; and the regulations thereunder (43 CFR Part 3830).
2. The claimant(s) must fill in the dates in paragraph 1 for the beginning and ending of the assessment year for which this waiver is sought.
3. The claimant(s) must fill in the date in paragraph 2 for the beginning of the assessment year for which this waiver is sought.
4. All claim and site names and Bureau of Land Management (BLM) serial numbers must be listed for the mining claims, mill sites, and tunnel sites for which the waiver is sought.
5. All owners of the mining claims, mill sites, and tunnel sites and their addresses must be given.
6. This waiver form must be signed by all the claimants or their designated agent, in original form. If an agent is designated, a notarized designation of agent, signed by all of the claimants with proper address given, must be submitted with this waiver.
7. This form must be filed no later than September 1st for the upcoming assessment year in the BLM State Office where the mining claims or sites are recorded, or the waiver cannot be granted by the BLM. (Example: To obtain a waiver for the assessment year 2012, which begins on September 1, 2011, you must qualify for and file for a waiver no later than September 1, 2011, in the proper BLM State Office.)
8. For all mining claims which require assessment work, you must record an affidavit of labor on or before the December 30th immediately following the filing of this waiver. For all other mining claims or sites waived, you must record a notice of intent to hold on or before the December 30th immediately following the filing of this waiver.
9. Mill and tunnel sites may also be listed upon this waiver and be waived from payment of the maintenance fee. A notice of intent to hold for these sites is required to be filed by the December 30th following the filing of this waiver.

FOR OFFICIAL USE ONLY

PHOENIX, ARIZONA  
2013 AUG -9 P 12:21  
RECEIVED  
BLM STATE OFFICE



AMC 417982  
 AMC 417745

**NOTICE OF INTENTION TO HOLD MINING CLAIMS/SITES**

When Recorded Return Document to:  
Joseph Campbell  
1208 E. Canyon Trail  
Queen Creek, AZ 85143

RECEIVED  
 PHOENIX, ARIZONA  
 2013 AUG - 9 P 12: 21  
 BLM  
 Date  
 Stamp

Check here if this is a change of address.  
 Telephone: (602) 618-7855  
 E-mail Address campbell954@gmail.com

I (We) intend to hold the claims(s) and/or site(s) listed below for the calendar year 2013, and I (We) have filed or will file a Notice of Intent to Hold in the county where the claim (s) is located.

Reason for filing a Notice of Intent to Hold instead of an assessment work filing (check one):

- Maintenance fee was paid to maintain claim(s) during this assessment year.
- Mill or tunnel sites.
- Claim(s) was located during the current assessment year.
- BLM has deferred assessment work (attach copy of decision granting deferment, or pending petition for deferment including date petition was filed.)

Line No.	AMC NUMBER	CLAIM/SITE NAME	COUNTY RECORDER DATA (If available)	TWP	RNG	SEC.
1	417982	Lisa Lu		9N	2E	4
2	417983	Mama Jama		9-1/2N	2E	33
3	417746	Lion Trak		11N	1E	6
4	417745	Lion Trak II		11N	1E	5
5						
6						
7						
8						
9						
10						

**ENTERED INTO COMPUTER**

SEP 19 2013 (BAC481)

SEP 19 2013

SEP 18 2013

P/B Removed the AC 480 from these 4 claims. PB

\*- ENTERED THE NOI Action Code (AC481) PB

**ENTERED**  
 As a POL (AC 480)  
 SEP 01 2013  
 BY: AT

Form: MCF110  
 Revised Jan.2006  
 Page 1 of 2

NOTICE OF INTENTION TO HOLD MINING CLAIMS/SITES  
page 2

RECEIVED  
BLM AZ STATE OFFICE  
2013 AUG - 9 P 12: 21  
PHOENIX, ARIZONA  
BLM  
Date  
Stamp

- 1. State of Arizona, County of Yavapai
- 2. I (Name) Joseph Campbell
- 3. Reside at (Address) 1208 E. Canyon Trail

City Queen Creek County Pinal State AZ Zip 85143 being duly sworn, depose and say that I am a citizen of the United States, more than eighteen years of age, that all of the facts set forth in this notice, subject to the provisions and penalties of 18 U.S.C. 1001 pertaining to the filing of false, fictitious, or fraudulent statements with the United States, are true and correct according to the best of my knowledge, information and belief.

4. Owner's name and address (if not shown in Items 1-3 above). \_\_\_\_\_

5. Dated: 8/5/13 Signature: Joseph Campbell

Bureau of Land Management  
Arizona State Office  
[www.az.blm.gov](http://www.az.blm.gov)

No. of Claims: 9 x \$10 = 90  
Check No: CC Init. JMC  
Receipt No.: 2851420  
For BLM Use Only

When Recorded Return Document to:

Joseph Campbell  
1208 E. Canyon Trail  
Queen Creek, AZ 85143

AMC 402279  
AMC 403542

Check here if this is a change of address.

Telephone: (602) 618-7855

E-mail address: campbell954@gmail.com

**AFFIDAVIT OF PERFORMANCE OF ANNUAL WORK**

1. State of Arizona, County of Yavapai ss:

2. I (Name) Joseph Campbell

3. Reside at (Address) 1208 E. Canyon Trail

City Queen Creek County Pinal

RECEIVED  
BLM  
Date  
Stamp  
2013 AUG -9 P 12: 21  
PHOENIX, ARIZONA  
BLM AZ STATE OFFICE

State AZ Zip 85143 being duly sworn, depose and say that I am a citizen of the United States, more than eighteen years of age, and that all of the facts set forth in this affidavit, subject to the provisions and penalties of 18 U.S.C. 1001 pertaining to the filing of false, fictitious, or fraudulent statements with the United States, are true and correct according to the best of my knowledge, information and belief.

4. Owner's name and address (If not shown in Items 1-3 above). \_\_\_\_\_

5. That I am personally acquainted with the mining claim(s). The work and improvements were made by and at the expense of the owner(s) of said claim(s). Said contiguous group of claims, listed on this document, are situated in the

(optional) Mining District: Yavapai County, Arizona.

Line No.	AMC NUMBER	CLAIM/SITE NAME	COUNTY RECORDER DATA (If available)	TWP	RNG	SEC
1	402279	Buzz Tail		11N	1E	9
2	403542	Bear Track		11N	1E	10
3						
4						
5						
6						

Form: MCF108  
Revised Jan. 2006  
Page 1 of 2

ENTERED  
SEP 01 2013  
BY: AT



RECEIVED  
BLM AZ STATE OFFICE

2013 AUG -9 P 12: 21  
PHOENIX, ARIZONA  
BLM  
Date  
Stamp

7						
8						
9						
10						

6. That between the dates starting at 12 o'clock noon on September 1, 20 12 and ending at 12 o'clock noon on September 1, 20 13 at least \$ 100.00 dollars worth of work and improvements were done and performed upon said claim(s) or upon one or more of a contiguous group of claims for the benefit of all, wholly or partly outside of a contiguous group of claims for the benefit of all, not including the location work.

7. That the following persons were employed to perform the work and improvements described herein: \_\_\_\_\_

8. That the work and improvements performed were: Prospecting, claim markers repaired,  
road maintenance, fuel for travel to and from claim.

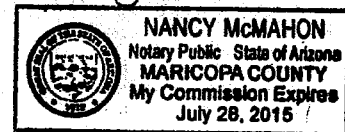
9. Dated: 8/5/13 Signature: Joseph Campbell

SUBSCRIBED AND SWORN TO before me, a Notary Public, this 5th day of August 2013

By: Nancy McMahon

Notary Public Nancy McMahon

My Commission Expires July 28, 2015



Bureau of Land Management  
Arizona State Office  
[www.az.blm.gov](http://www.az.blm.gov)

No. of Claims: \_\_\_\_\_ x \$10 = \_\_\_\_\_  
Check No.: \_\_\_\_\_ Init. \_\_\_\_\_  
Receipt No.: \_\_\_\_\_  
For BLM Use Only

Form: MCF108  
Revised Jan. 2006  
Page 2 of 2

When Recorded Return Document to:

Joseph Campbell  
1208 E. Canyon Trail  
Queen Creek, AZ 85143

Amc 396950  
Amc 417745

Check here is this is a change of address.

Telephone: 602-618-7855

E-mail address: campbell954@gmail.com

**AFFIDAVIT OF PERFORMANCE OF ANNUAL WORK**

1. State of Arizona, County of Yavapai ss:

2. I (Name) Joseph Campbell

3. Reside at (Address) 1208 E. Canyon Trail

City Queen Creek County Pinal

RECEIVED  
BLM  
Date  
Stamp  
2013 AUG - 9 P 12: 2  
PHOENIX, ARIZONA  
BLM AZ STATE OFFICE

State AZ Zip 85143 being duly sworn, depose and say that I am a citizen of the United States, more than eighteen years of age, and that all of the facts set forth in this affidavit, subject to the provisions and penalties of 18 U.S.C. 1001 pertaining to the filing of false, fictitious, or fraudulent statements with the United States, are true and correct according to the best of my knowledge, information and belief.

4. Owner's name and address (if not shown in Items 1-3 above). \_\_\_\_\_

5. That I am personally acquainted with the mining claim(s). The work and improvements were made by and at the expense of the owner(s) of said claim(s). Said contiguous group of claims, listed on this document, are situated in the

\_\_\_\_\_ (optional) Mining District, Yavapai County, Arizona.

Line No.	AMC NUMBER	CLAIM/SITE NAME	COUNTY RECORDER DATA (If available)	TWP	RNG	SEC
1	396952	Providence		11N	1E	2
2	417747	Providence #2		11N	1E	2
3						
4						
5						
6						

Form: MCF108  
Revised Jan 2011  
Page 1 of 2  
**ENTERED**  
SEP 01 2013  
BY: AT

RECEIVED  
BLM AZ STATE OFFICE

2013 AUG - 9 P 12: 21  
PHOENIX, ARIZONA

BLM  
Date  
Stamp

7					
8					
9					
10					

6. That between the dates starting at 12 o'clock noon on September 1, 20 12 and ending at 12 o'clock noon on September 1, 20 13 at least \$ 100.00 dollars worth of work and improvements were done and performed upon said claim(s) or upon one or more of a contiguous group of claims for the benefit of all, wholly or partly outside of a contiguous group of claims for the benefit of all, not including the location work.

7. That the following persons were employed to perform the work and improvements described herein: \_\_\_\_\_

8. That the work and improvements performed were: Prospecting, claim markers repaired,  
road maintenance, fuel for travel to and from claim, food for two overnight stays.


9. Dated: 8/5/13 Signature: Joseph Campbell

SUBSCRIBED AND SWORN TO before me, a Notary Public, this 5<sup>th</sup> day of August 2013

By: Nancy McMahon

Notary Public Nancy McMahon

My Commission Expires July 28, 2015



Bureau of Land Management  
Arizona State Office  
[www.az.blm.gov](http://www.az.blm.gov)

No. of Claims: \_\_\_\_\_ x \$10 = \_\_\_\_\_

Check No.: \_\_\_\_\_ Init. \_\_\_\_\_

Receipt No.: \_\_\_\_\_

For BLM Use Only

When Recorded Return Document to:

Joseph Campbell  
1208 E. Canyon Trail  
Queen Creek, AZ 85143

Amc 396950

Check here if this is a change of address.

Telephone: 602-618-7855

E-mail address: campbell954@gmail.com

**AFFIDAVIT OF PERFORMANCE OF ANNUAL WORK**

1. State of Arizona, County of Yavapai ss:

2. I (Name) Joseph Campbell

3. Reside at (Address) 1208 E. Canyon Trail

City Queen Creek County Pinal

RECEIVED  
BLM AZ STATE OFFICE  
2013 AUG - 9 P 12: 21  
PHOENIX, ARIZONA  
BLM  
Date  
Stamp

State AZ Zip 85143 being duly sworn, depose and say that I am a citizen of the United States, more than eighteen years of age, and that all of the facts set forth in this affidavit, subject to the provisions and penalties of 18 U.S.C. 1001 pertaining to the filing of false, fictitious, or fraudulent statements with the United States, are true and correct according to the best of my knowledge, information and belief.

4. Owner's name and address (If not shown in Items 1-3 above).

5. That I am personally acquainted with the mining claim(s). The work and improvements were made by and at the expense of the owner(s) of said claim(s). Said contiguous group of claims, listed on this document, are situated in the

(optional) Mining District: Yavapai County, Arizona:

Line No.	AMC NUMBER	CLAIM/SITE NAME	COUNTY RECORDER DATA (If available)	TWP	RNG	SEC
1	396950	Little Bit		11N	1E	14
2						
3						
4						
5						
6						

Form: MCF108  
Revised Jan. 2006  
Page 1 of 2

ENTERED  
SEP 01 2013  
BY: AT

RECEIVED  
BLM AZ STATE OFFICE  
2013 AUG -9 P 12:21  
PHOENIX, ARIZONA  
BLM  
Date  
Stamp

7					
8					
9					
10					

6. That between the dates starting at 12 o'clock noon on September 1, 20 12 and ending at 12 o'clock noon on September 1, 20 13 at least \$ 100.00 dollars worth of work and improvements were done and performed upon said claim(s) or upon one or more of a contiguous group of claims for the benefit of all, wholly or partly outside of a contiguous group of claims for the benefit of all, not including the location work.

7. That the following persons were employed to perform the work and improvements described herein: \_\_\_\_\_

8. That the work and improvements performed were: Prospecting, claim markers repaired, road maintenance, fuel for travel to and from claim.


9. Dated: 8/5/13 Signature: Joseph Campbell

SUBSCRIBED AND SWORN TO before me, a Notary Public, this 5th day of August 20 13

By: Nancy McMahon

Notary Public Nancy McMahon

My Commission Expires July 28, 2015



Bureau of Land Management  
Arizona State Office  
[www.az.blm.gov](http://www.az.blm.gov)

No. of Claims: \_\_\_\_\_ x \$10 = \_\_\_\_\_  
 Check No.: \_\_\_\_\_ Init. \_\_\_\_\_  
 Receipt No.: \_\_\_\_\_  
**For BLM Use Only**



United States Department of the Interior  
 Bureau of Land Management  
 LANDS/RECREATION & PLANNING  
 ONE N CENTRAL AVE  
 PHOENIX, AZ 85004 -2203  
 Phone: 602-417-9200



Receipt

No:

2851420

Transaction #: 2937154		<b>ENTERED INTO COMPUTER</b>
Date of Transaction: 08/09/2013		
CUSTOMER:		
JOSEPH CAMPBELL 1208 E CANYON TRL QUEEN CREEK, AZ 85143-6173 US		

LINE #	QTY	DESCRIPTION	REMARKS	UNIT PRICE	TOTAL
1	1.00	LOCATABLE MINERALS / MINING CLAIMS-NOT NEW-UNADJUD, ONE AUTH NO. ONLY / MINING CLAIM MONEY RECEIVED CASES: AMC396950/\$90.00	POL 2013/5 WAV NOI 2013/4 WAV	- n/a -	90.00
<b>TOTAL:</b>					<b>\$90.00</b>

PAYMENT INFORMATION			
NOTE: Items will appear on credit card statement as "Bureau of Land Mgmt CO".			
1	AMOUNT:	90.00	POSTMARKED: N/A
	TYPE:	CREDIT CARD	RECEIVED: 08/09/2013
	NAME:	CAMPBELL, JOSEPH 1208 E CANYON TRL QUEEN CREEK AZ 85143-6173 US	
	CARD NO:	XXXXXXXXXXXX6069	AUTH CODE: 013399
	NAME ON CARD:	JOSEPH V CAMPBELL	
	EXPIRES:	09/2013	
	SIGNATURE:		

REMARKS

This receipt was generated by the automated BLM Collections and Billing System and is a paper representation of a portion of the official electronic record contained therein.

# Customer Name Update Screen

System ID:MC

Name:ENGWIS MATTHEW

Lookup

Proprietor #:2337444

Renumber To:

Category:P - PRIVATE

Address:71 COCHISE ST

*Address Updated*  
**ENTERED INTO COMPUTER**  
SEP 18 2013

City:WICKENBURG

State:AZ

*per 2014 Waiver*

Zip:853901316

UNDELIVERABLE

*PS*

Save

Save/Override DataFlux

Delete

Renumber

Customer details successfully saved for Customer Id 2337444

### List of Proprietors

ENGWIS MATTHEW[2337444], 648 CHAPARRAL, , WICKENBURG, AZ, 853901318, P, MATCHED

↑ Previous Address.

Select

Cancel

**DEPARTMENT OF THE INTERIOR  
BUREAU OF LAND MANAGEMENT  
MINING CLAIMS  
(LIVE) Serial Register Page**

Run Date/Time: 09/18/2013 12:39 PM

Page 1 of 1

01 10-21-1976;090STAT0090;43USC1744

Case Type 384201: PLACER CLAIM

Claim Name: LION TRAK

Commodity :

Case Disposition: ACTIVE

Required Maintenance Fee: \$420.00

Total Acres  
60.000

Serial Number  
AMC417746  
Lead File Number  
AMC417745

SEP 18 2013

Name & Address

ENGWIS MATTHEW	71 COCHISE ST	WICKENBURG, AZ 85390-1316	CLAIMANT
CLARK LISA	1208 E CANYON TRL	QUEEN CREEK, AZ 85143-6173	CLAIMANT
CAMPBELL JOSEPH	1208 E CANYON TRL	QUEEN CREEK, AZ 85143-6173	CLAIMANT

*Address Updated*

Mer Twp	Rng	Sec	Quadrant	District/Field Office	County	
14	0110N	0010E	006	SE	HASSAYAMPA FO	YAVAPAI
14	0110N	0010E	007	NE	HASSAYAMPA FO	YAVAPAI

Act Date	Code	Action	Action Remarks	Receipt Number
09/29/2012	403	LOCATION DATE		
10/09/2012	395	RECORDATION NOTICE RECD	1	2668186
10/09/2012	484	LOCATION YEAR / MAINTENANCE	2013;\$140	2668186
08/09/2013	480	EVID OF ASSMT FILED	2013	2851420
05/03/2013	669	LAND STATUS CHECKED		
10/09/2012	501	ACCT ADV IN LEAD FILE	AMC417745-AMC417747;	
10/09/2012	685	ADDL/CURABLE MAINT FEE	2013;\$280	2668186

Line Nr Remarks

NO WARRANTY IS MADE BY BLM  
FOR USE OF THE DATA FOR  
PURPOSES NOT INTENDED BY BLM

**DEPARTMENT OF THE INTERIOR  
BUREAU OF LAND MANAGEMENT  
MINING CLAIMS  
(LIVE) Serial Register Page**

Run Date/Time: 09/18/2013 12:35 PM

01 10-21-1976;090STAT0090;43USC1744

Total Acres

Serial Number

Case Type 384201: PLACER CLAIM

60.000

AMC417746

Claim Name: LION TRAK

Lead File Number

Commodity :

AMC417745

Case Disposition: ACTIVE

Required Maintenance Fee: \$420.00

Name & Address	Int Rel
ENGWIS MATTHEW 648 CHAPARRAL ← <i>Previous Address</i>	WICKENBURG, AZ 85390-1318 CLAIMANT
CLARK LISA 1208 E CANYON TRL	QUEEN CREEK, AZ 85143-6173 CLAIMANT
CAMPBELL JOSEPH 1208 E CANYON TRL	QUEEN CREEK, AZ 85143-6173 CLAIMANT

Mer Twp	Rng	Sec	Quadrant	District/Field Office	County	
14	0110N	0010E	006	SE	HASSAYAMPA FO	YAVAPAI
14	0110N	0010E	007	NE	HASSAYAMPA FO	YAVAPAI

Act Date	Code	Action	Action Remarks	Receipt Number
09/29/2012	403	LOCATION DATE		
10/09/2012	395	RECORDATION NOTICE RECD	1	2668186
10/09/2012	484	LOCATION YEAR / MAINTENANCE	2013;\$140	2668186
08/09/2013	480	EVID OF ASSMT FILED	2013	2851420
05/03/2013	669	LAND STATUS CHECKED		
10/09/2012	501	ACCT ADV IN LEAD FILE	AMC417745-AMC417747;	
10/09/2012	685	ADDL/CURABLE MAINT FEE	2013;\$280	2668186

Line Nr Remarks

NO WARRANTY IS MADE BY BLM  
FOR USE OF THE DATA FOR  
PURPOSES NOT INTENDED BY BLM



**NOTICE!!**

**These documents have been scanned!**

**Do not place un-scanned documents beneath this notice!**

**Do not remove this notice from this file!**

GPO Jacket No. 560-102  
Print Order 61540  
Rise Business Services, LLC  
Job=AZ15 5/13/2019



Box Number= AZ15044



Claim Begin-End: AMC417745-AMC417747

6 Location Notices-Amendments and Supporting Documents



AZ15044-6

AMC417667-AMC418586

**DEPARTMENT OF THE INTERIOR  
BUREAU OF LAND MANAGEMENT  
MINING CLAIMS**

**(LIVE) Serial Register Page**

Run Date/Time: 10/18/2012 04:14 PM

Page 1 of 3

01 10-21-1976;090STAT0090;43USC1744  
Case Type 384201: PLACER CLAIM  
Claim Name: LION TRAK II  
Commodity :  
Case Disposition: ACTIVE  
Required Maintenance Fee: \$420.00

Total Acres  
60.000

Serial Number  
AMC417745  
Lead File Number  
AMC417745

**Name & Address**

CLARK LISA  
CAMPBELL JOSEPH  
ENGWIS MATTHEW

1208 E CANYON TRL  
1208 E CANYON TRL  
648 CHAPARRAL

*Fix address*  
*J. Campbell*  
*480-888-8372 →*  
*5/3 → left message*

QUEEN CREEK, AZ 85143-6173  
QUEEN CREEK, AZ 85243-6173  
WICKENBURG, AZ 85390-1318

Int Rel	% Interest
CLAIMANT	0.0000000
CLAIMANT	0.0000000
CLAIMANT	0.0000000

Mer Twp	Rng	Sec	Quadrant	District/Field Office	County
14	0110N	0010E	005	HASSAYAMPA FO	YAVAPAI
14	0110N	0010E	006	HASSAYAMPA FO	YAVAPAI

Act Date	Code	Action	Action Remarks	Receipt Number
09/29/2012	403	LOCATION DATE		
10/09/2012	395	RECORDATION NOTICE RECD	1	2668186
10/09/2012	484	LOCATION YEAR / MAINTENANCE	2013;\$140	2668186
10/09/2012	392	MONIES RECEIVED	\$980.00;1	2668186
10/09/2012	501	ACCT ADV IN LEAD FILE	AMC417745-AMC417747;	
10/09/2012	685	ADDL/CURABLE MAINT FEE	2013;\$280	2668186

**Line Nr Remarks**

# MINING CLAIM STATUS REPORT

DATA ENTERED OCT 18 2012 pb

MTP Checked by sc  
GEO Checked by sc

LEAD SERIAL NUMBER AMC 417745 thru AMC 417747

# OF CLAIMS & TYPE	CHARGES
# <u>      </u> LODE	Location Fee @ \$34 = \$ <u>102</u>
# <u>3</u> PLACER	Processing Fee @ \$15 = \$ <u>45</u>
# <u>      </u> ASSOCIATION PLACER	Maintenance Fee @ \$140 = \$ <u><del>400</del> 1400</u>
# <u>      </u> MILL SITE	Overage (+) \$ <u>      </u>
# <u>      </u> TUNNEL SITE	Shortage (-) \$ <u>      </u>
	Other Fees \$ <u>      </u>
	<b>TOTAL \$ <u>1547</u></b>

TOTAL CLAIM ACREAGE? ~~200~~ 60 60 80  
# OF LOCATORS? 3

DOCUMENTS RECEIVED VIA - Over-the-Counter ( ) Mail ( )  
TIMELY FILED? Yes (  ) No ( )

LEGAL DESCRIPTION - T 11N R 01E SEC 5, 6, 7, 2  
T        R        SEC         
T        R        SEC         
T        R        SEC       

BLM ( ) FOREST SERVICE (  ) PRESOTT SUBJ TO PL 359: Yes ( ) No ( )  
WILDERNESS AREA: No ( ) Yes ( )       

SPLIT ESTATE - N/A ( ) SX ( ) PX ( ) SRHA ( ) OTHER ( )         
Proper Notice Filed if Located on SHRA Lands? N/A ( ) Yes ( ) No ( )

RECONVEYED MINERALS ON BLM LANDS REQUIRE OPENING ORDERS FROM 1944 TO 1993 -  
Open to Entry on:        N/A ( )

COMMENTS/STATUS - VOID ( ) PARTIALLY VOID ( ) PVT MINERALS ( ) WITHDRAWN LANDS ( )  
OTHER ( ) No notarized state on AMC 417745 Lion Trak II for Matthew Engquist but he signed the notice

Claimant acknowledges that portions of the following claims(s) site(s) may be void or voidable.  
AR 017608 PL 167

Printed Name of Claimant        Signature of Claimant       

\*\*\*\*\* FINAL ADJUDICATION \*\*\*\*\*

DATE 5/3/2013 INITIALS TS

AMC 417745



**LOCATION NOTICE FOR PLACER MINING CLAIM**

NOTICE IS HEREBY GIVEN that the Lion Trak II  
\_\_\_\_\_ placer mining claim has been located by  
Joseph Campbell whose current mailing  
address is 1208 E. Canyon Trail  
Queen Creek, AZ 85143

RECEIVED  
BLM, AZ STATE OFFICE  
2012 OCT -9 A 11:15  
PHOENIX, AZ  
BLM  
Date  
Stamp

The general course of this claim is South to North and it is situated in  
Yavapai County, Arizona. 60A

This claim is 1980 feet in length and 1320 feet in width. This claim runs from the  
location monument on which this location notice is posted approximately 1980 feet in a North  
direction to the North end line and 1320 feet in a West direction to the West end line.  
This claim is marked by four monuments, one at each corner of the claim.

The location monument on which this notice is posted is situated within Section 5, Township  
11 N, Range 1 E, Gila Salt River Base and Meridian, Arizona. This claim encompasses  
portions of the following legal subdivision(s) if located by legal subdivision or the following quarter section (s),  
section (s), Township (s) and Range (s) S/W quarter of Sect. 5 and S/E quarter  
of Sect. 6, Township 11N, Range 1E., Gila Salt River Base and Meridian, Arizona.

The locality of this claim with reference to some natural object or permanent monument and additional  
information (if any) concerning its locality are as follows: The S/E corner of  
Lion Trak II is 241° (T.M.) and 670 feet from  
Wolf Creek Tank.

DATED AND POSTED on the ground this 29th day of Sept., 2012.

LOCATOR (s) Joseph Campbell, Lisa Clark, Matthew Enguis  
Joseph Campbell Matthew Enguis

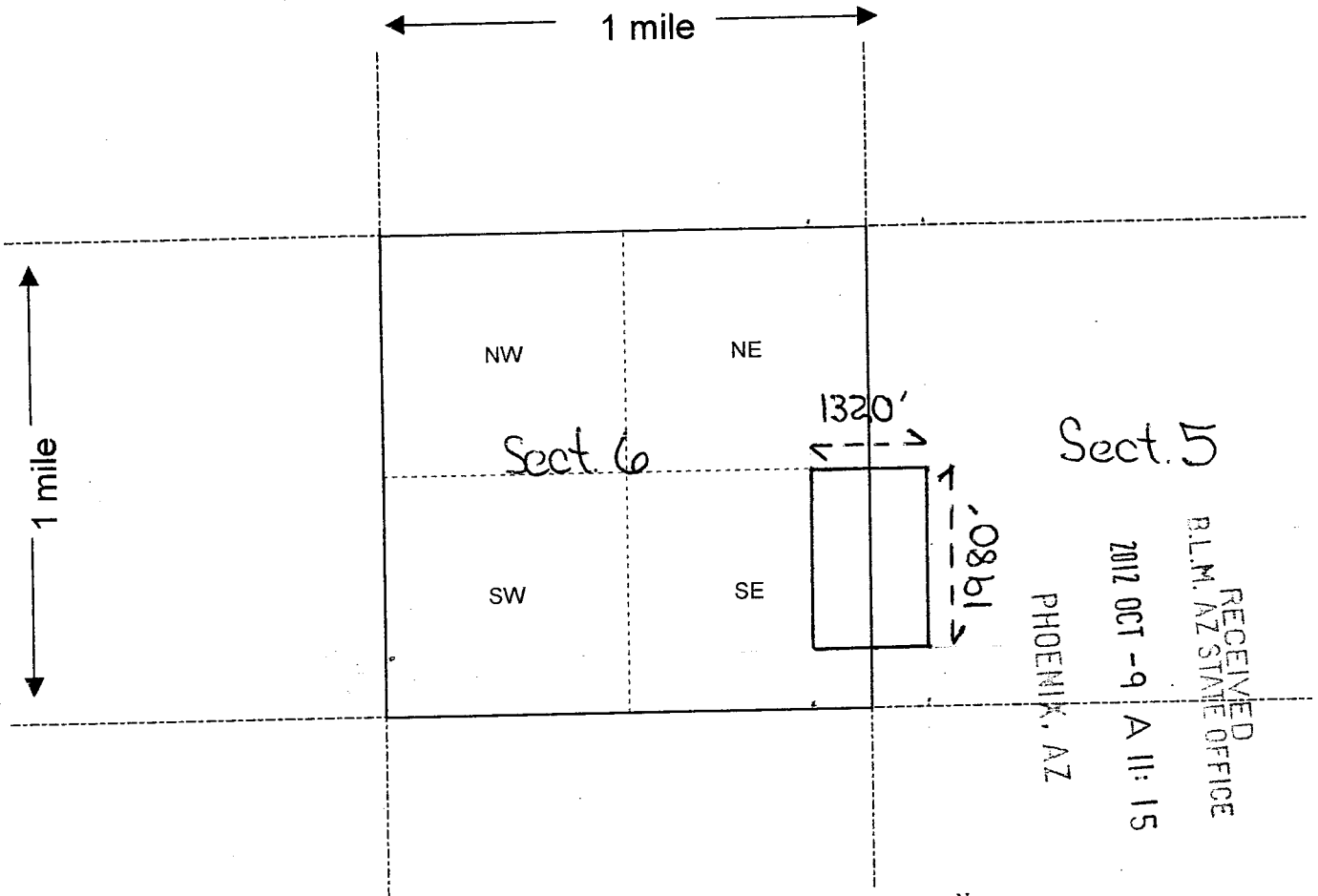
Entered  
New ID  
PB

Form MCF102  
Revised July 2005

AMC417745

**MINING CLAIM MAP**

Lode ( ) Placer (X)



Scale: 1" = 2000 feet



- The above map depicts the Lion Trak II mining claim, which is located in Section (s) 5 & 6, Township 11 N, Range 1 E, Gila and Salt River Base and Meridian, Yavapai County, Arizona.
- The type of corner and location monuments used are as follows: White, capped, 3" dia PVC pipe, with top painted yellow
- The bearings and distances in degrees and feet between claim corners are as depicted on the map.

Form MCF100a  
Revised July 2005

This form is available from the Arizona Department of Mines & Mineral Resources and may be reproduced.



**STATEMENT OF CLAIMANT**

The undersigned, Lisa Clark, ("Claimant") hereby affirms as follows:

- 1. Claimant has authorized her/his name to be on the Location Notice for Placer Mining Claim filed with Bureau of Land Management at AMC No/Name. LionTrak II ("Location Notice").
- 2. Claimant is an actual party to the location of the subject claim and has a bona fide interest in the claim.
- 3. Claimant's current mailing address is 1208 E. Canyon Trail, Queen Creek, AZ 85143.
- 4. Claimant has authorized Joseph Campbell to sign the Location Notice on behalf of Claimant.

DATED this 5th day of Sept, 2012.

Lisa Clark  
"Claimant"

PHOENIX, AZ

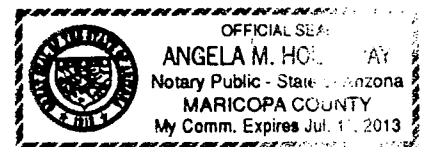
2012 OCT - 9 A 11: 15

RECEIVED  
B.L.M. AZ STATE OFFICE

AMC 417745

SUBSCRIBED AND SWORN TO before me, a Notary Public, this 5<sup>th</sup> day of September 2012.

By: Angela M Holloway  
Notary Public Angela M Holloway  
My Commission Expires July 11, 2013



**STATEMENT OF CLAIMANT**

The undersigned, Lisa Clark, ("Claimant") hereby affirms as follows:

- 1. Claimant has authorized her/his name to be on the Location Notice for Placer Mining Claim filed with Bureau of Land Management at AMC No/Name. LionTrak II ("Location Notice").
- 2. Claimant is an actual party to the location of the subject claim and has a bona fide interest in the claim.
- 3. Claimant's current mailing address is 1208 E. Canyon Trail, Queen Creek, AZ 85143.
- 4. Claimant has authorized Joseph Campbell to sign the Location Notice on behalf of Claimant.

DATED this 5th day of Sept, 2012.

Lisa Clark  
"Claimant"

RECEIVED  
BLM, AZ STATE OFFICE  
2012 OCT -9 A 11: 15  
PHOENIX, AZ

AMC 117745

SUBSCRIBED AND SWORN TO before me, a Notary Public, this 5th day of September 2012.

By: Angela M Holloway  
Notary Public Angela M Holloway  
My Commission Expires July 11, 2013



**LOCATION NOTICE FOR PLACER MINING CLAIM**

NOTICE IS HEREBY GIVEN that the Lion Trak  
\_\_\_\_\_ placer mining claim has been located by  
Joseph Campbell whose current mailing  
address is 1208 E. Canyon Trail  
Queen Creek, AZ 85143

RECEIVED  
B.L.M. AZ STATE OFFICE  
2012 OCT -9 A 11:15  
PHOENIX, AZ  
BLM  
Date  
Stamp

The general course of this claim is East to West and it is situated in  
Yavapai County, Arizona.

This claim is 1980 feet in length and 1320 feet in width. This claim runs from the  
location monument on which this location notice is posted approximately 1320 feet in a South  
direction to the South end line and 1980 feet in a West direction to the West end line.

This claim is marked by four monuments, one at each corner of the claim.

The location monument on which this notice is posted is situated within Section 6, Township  
11 N, Range 1 E, Gila Salt River Base and Meridian, Arizona. This claim encompasses  
portions of the following legal subdivision(s) if located by legal subdivision or the following quarter section (s),  
section (s), Township (s) and Range (s) S/E quarter, Sect. 6 and N/E quarter  
Sect. 7, Township 11N, Range 1E, Gila Salt River Base and Meridian, Arizona.

The locality of this claim with reference to some natural object or permanent monument and additional  
information (if any) concerning its locality are as follows: The N/E corner of Lion Trak  
is 256° (T.N) and 1280 feet from Wolf Creek Tank

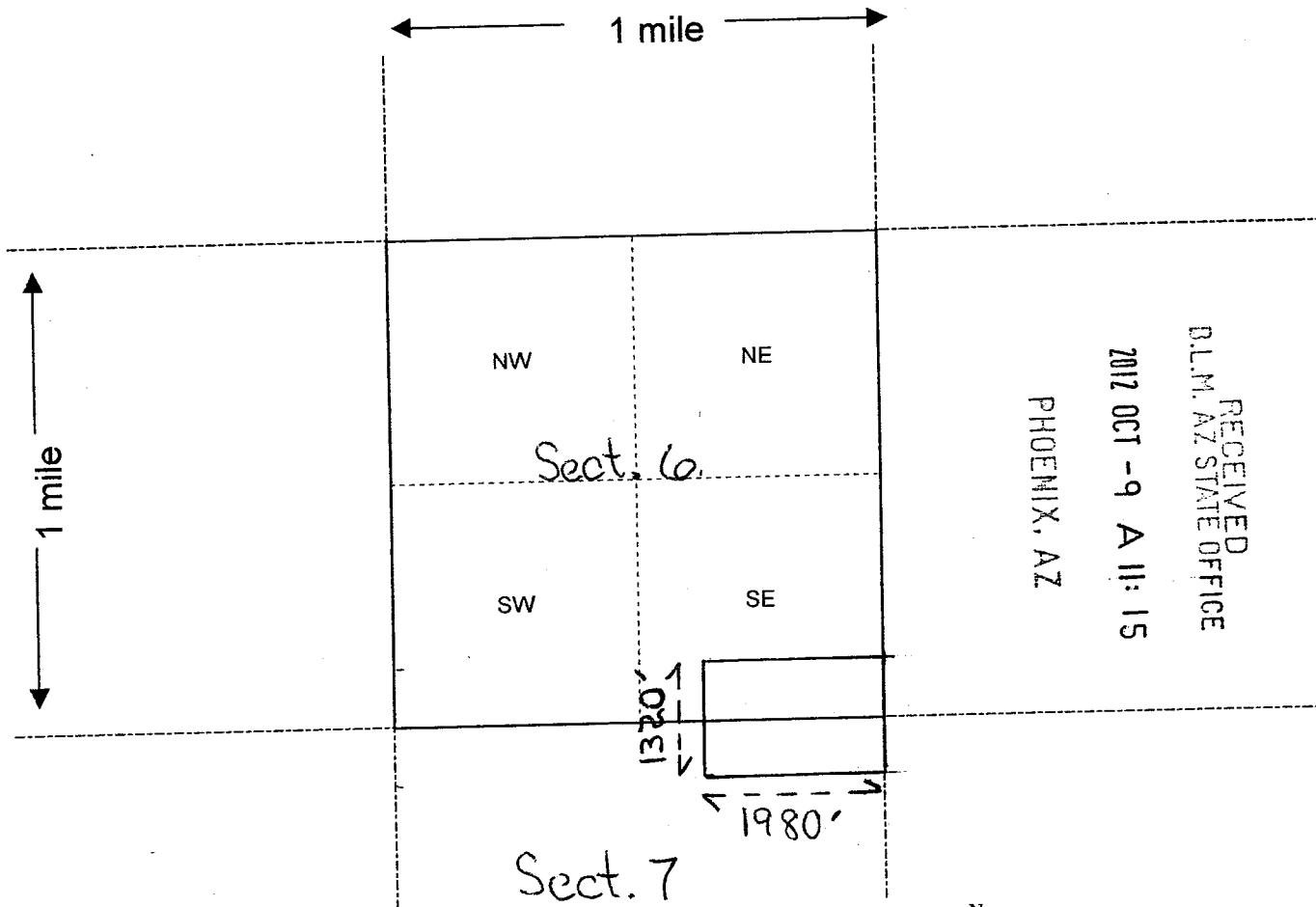
DATED AND POSTED on the ground this 29th day of Sept., 2012.  
LOCATOR (s) Joseph Campbell, Lisa Clark, Matthew Engwis  
Joseph Campbell Matthew Engwis

Form MCF102  
Revised July 2005

ANCH 17746

**MINING CLAIM MAP**

Lode ( ) Placer (X)



Scale: 1" = 2000 feet

1. The above map depicts the Lion Trak mining claim, which is located in Section (s) 6 & 7, Township 11 N, Range 1 E, Gila and Salt River Base and Meridian, Yavapai County, Arizona.
2. The type of corner and location monuments used are as follows: White, capped, 3" dia. PVC pipe with top painted yellow.
3. The bearings and distances in degrees and feet between claim corners are as depicted on the map.

Form MCF100a  
Revised July 2005

This form is available from the Arizona Department of Mines & Mineral Resources and may be reproduced.

AMC411746

**STATEMENT OF CLAIMANT**

The undersigned, Lisa Clark, ("Claimant") hereby affirms as follows:

1. Claimant has authorized her/his name to be on the Location Notice for Placer Mining Claim filed with Bureau of Land Management at AMC No/Name. Lion Trak ("Location Notice").
2. Claimant is an actual party to the location of the subject claim and has a bona fide interest in the claim.
3. Claimant's current mailing address is 1208 E. Canyon Trail  
Queen Creek, AZ 85143.
4. Claimant has authorized Joseph Campbell to sign the Location Notice on behalf of Claimant.

DATED this 5th day of Sept, 2012.

Lisa Clark  
"Claimant"

PHOENIX, AZ


2012 OCT - 9 A 11: 15

RECEIVED  
B.L.M. AZ STATE OFFICE

AMC 117146

SUBSCRIBED AND SWORN TO before me, a Notary Public, this 5th day of September 2012.

By: Angela M. Holloway  
Notary Public [Signature]  
My Commission Expires July 11, 2013






# STATEMENT OF CLAIMANT

The undersigned, MATTHEW ENGLISH, ("Claimant") hereby affirms as follows:

1. Claimant has authorized her/his name to be on the Location Notice for Placer Mining Claim filed with Bureau of Land Management at AMC No/Name. LION TRAK ("Location Notice").
2. Claimant is an actual party to the location of the subject claim and has a bona fide interest in the claim.
3. Claimant's current mailing address is 648 W CHARAZAL WICKENBURG AZ, 85390.
4. Claimant has authorized JOSEPH CAMPBELL to sign the Location Notice on behalf of Claimant.

DATED this 20TH day of SEPTEMBER, 2012.

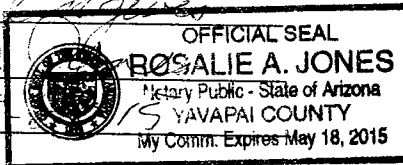
  
"Claimant"

SUBSCRIBED AND SWORN TO before me, a Notary Public, this 20 day of Sept, 2012.

By: Matthew English

Notary Public Rosalie A. Jones

My Commission Expires 5-18-15



PHOENIX, AZ

2012 OCT -9 A 11:15

RECEIVED  
L.M. AZ STATE OFFICE

AM0417746

**LOCATION NOTICE FOR PLACER MINING CLAIM**

NOTICE IS HEREBY GIVEN that the Providence #2  
\_\_\_\_\_ placer mining claim has been located by  
Joseph Campbell whose current mailing  
address is 1208 E. Canyon Trail  
Queen Creek, AZ 85143

RECEIVED  
BLM, AZ STATE OFFICE  
2012 OCT -9 A 11:15  
PHOENIX, AZ  
BLM  
Date  
Stamp

The general course of this claim is South to North and it is situated in  
Yavapai County, Arizona. 80A

This claim is 2640 feet in length and 1320 feet in width. This claim runs from the  
location monument on which this location notice is posted approximately 2640 feet in a North  
direction to the North end line and 1320 feet in a East direction to the East end line.  
This claim is marked by four monuments, one at each corner of the claim.

The location monument on which this notice is posted is situated within Section 2, Township  
11 N, Range 1 E, Gila Salt River Base and Meridian, Arizona. This claim encompasses  
portions of the following legal subdivision(s) if located by legal subdivision or the following quarter section (s),  
section (s), Township (s) and Range (s) N/E quarter and S/E quarter of  
Section 2, Township 11N, Range 1E, Gila Salt River Base and Meridian, Arizona.

The locality of this claim with reference to some natural object or permanent monument and additional  
information (if any) concerning its locality are as follows: Providence #2 follows  
the general course of Cedar Creek drainage in  
Cedar Canyon.

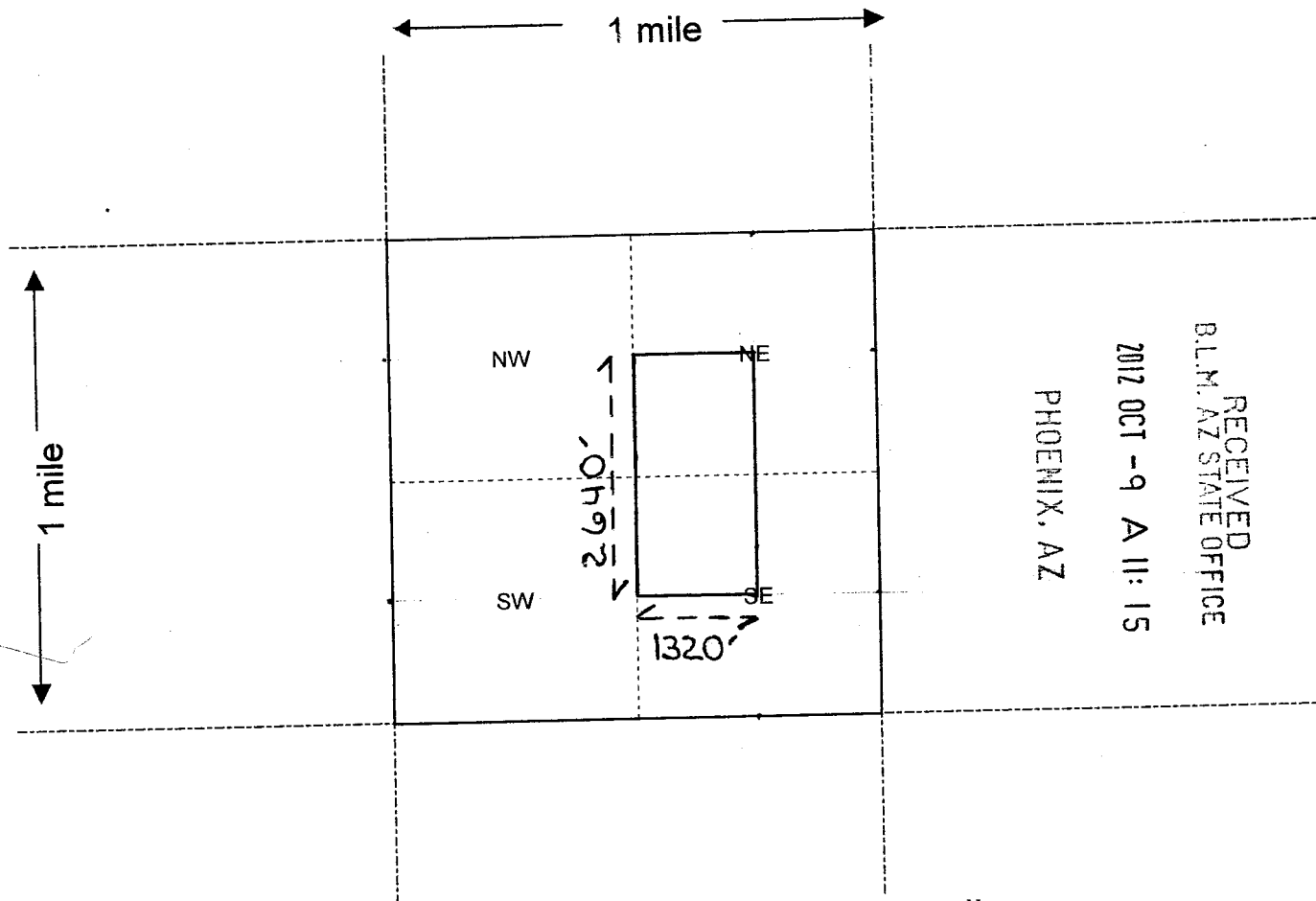
DATED AND POSTED on the ground this 30th day of Sept, 2012.  
LOCATOR (s) Joseph Campbell, Lisa Clark, Tobie Olstad, Joseph Olstad  
Joseph Campbell

Form MCF102  
Revised July 2005

AMC417747

**MINING CLAIM MAP**

Lode ( ) Placer



RECEIVED  
B.L.M. AZ STATE OFFICE  
2012 OCT -9 A 11: 15  
PHOENIX, AZ

Scale: 1" = 2000 feet



AN0417747

1. The above map depicts the Providence #2 mining claim, which is located in Section (s) 2, Township 11 N, Range 1 E, Gila and Salt River Base and Meridian, Yavapai County, Arizona.
2. The type of corner and location monuments used are as follows: White, capped 3" dia. PVC pipe, with top painted yellow
3. The bearings and distances in degrees and feet between claim corners are as depicted on the map.

Form MCF100a  
Revised July 2005

# STATEMENT OF CLAIMANT

The undersigned, Lisa Clark, ("Claimant") hereby affirms as follows:

1. Claimant has authorized her/his name to be on the Location Notice for Placer Mining Claim filed with Bureau of Land Management at AMC No/Name. Providence #2 ("Location Notice").
2. Claimant is an actual party to the location of the subject claim and has a bona fide interest in the claim.
3. Claimant's current mailing address is 1208 E. Canyon Trail  
Queen Creek, AZ 85143.
4. Claimant has authorized Joseph Campbell to sign the Location Notice on behalf of Claimant.

DATED this 5th day of Sept, 2012.

Lisa Clark  
"Claimant"

PHOENIX, AZ

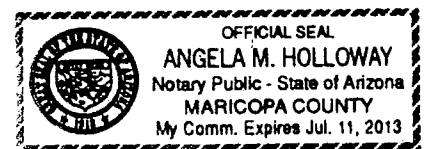
2012 OCT - 9 A 11: 16

RECEIVED  
B.L.M. AZ STATE OFFICE

AMC 117747

SUBSCRIBED AND SWORN TO before me, a Notary Public, this 5th day of September 20 12.

By: Angela M. Holloway  
Notary Public [Signature]  
My Commission Expires July 11, 2013



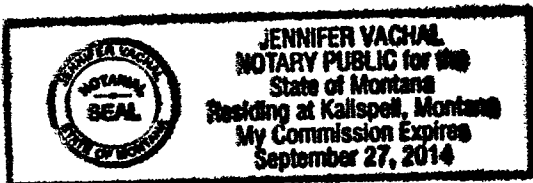
**STATEMENT OF CLAIMANT**

The undersigned, Tobie Olstad, ("Claimant") hereby affirms as follows:

1. Claimant has authorized her/his name to be on the Location Notice for Placer Mining Claim filed with Bureau of Land Management at AMC No/Name. Providence #2 ("Location Notice").
2. Claimant is an actual party to the location of the subject claim and has a bona fide interest in the claim.
3. Claimant's current mailing address is 6060 Hwy 93 South, Whitefish, MT, 59937.
4. Claimant has authorized Joseph Campbell to sign the Location Notice on behalf of Claimant.

DATED this 29<sup>th</sup> day of Aug, 2012.

Tobie Olstad  
"Claimant"



SUBSCRIBED AND SWORN TO before me, a Notary Public, this 29 day of August, 2012.

By: Jennifer Vachal

Notary Public Jennifer Vachal

My Commission Expires September 27, 2014

RECEIVED  
B.L.M. AZ STATE OFFICE  
2012 OCT -9 A 11:16  
PHOENIX, AZ

AMC 017747




# STATEMENT OF CLAIMANT

The undersigned, Joseph Olstad, ("Claimant") hereby affirms as follows:

1. Claimant has authorized her/his name to be on the Location Notice for Placer Mining Claim filed with Bureau of Land Management at AMC No/Name. Providence #2 ("Location Notice").
2. Claimant is an actual party to the location of the subject claim and has a bona fide interest in the claim.
3. Claimant's current mailing address is 6060 Hwy 93 South  
Whitefish, MT. 59937.
4. Claimant has authorized Joseph Campbell to sign the Location Notice on behalf of Claimant.

DATED this 29<sup>th</sup> day of August, 2012.

Joseph Olstad  
"Claimant"



SUBSCRIBED AND SWORN TO before me, a Notary Public, this 29 day of August, 2012.

By: Jennifer Vachal  
Notary Public Jennifer Vachal  
My Commission Expires September 27 2014

RECEIVED  
D.L.M. AZ STATE OFFICE  
2012 OCT -9 A 11: 16  
PHOENIX, AZ

AR0417797

DEPARTMENT OF INTERIOR  
BUREAU OF LAND MANAGEMENT

Input Parameters for Geographic Report with Land

System Id = CR

Admin State = AZ

Geo State =

Casetype Begins With

Case Disp Txt = AUTHORIZED, CANCELLED, EXPIRED, PENDING, REJECTED, RELINQUISHED, VOID, WITHDRAWN

Mer Twp Rng = 14 0010N 0010E

Section = 002, 005, 006, 999

Mtrs =

Commodity =

Commodity Txt =

Pending Org =

Pend Org Decode =

Total Rows Returned: 0



DEPARTMENT OF THE INTERIOR  
 BUREAU OF LAND MANAGEMENT  
 STATUS  
 (MASS) Serial Register Page

Run Date/Time: 10/09/12 10:58 AM

Page 1 of 1

01 07-23-1955;069STAT0367;30USC601-615

Serial Number  
 AZAR-- 0 017608

Case Type 371000: MULTI USE-SURFACE PL-167

Mer	Twp	Rng	Sec	SType	SurNr	Suff	NE NNSS EWWE	NW NNSS EWWE	SW NNSS EWWE	SE NNSS EWWE	Acreage	County	District/Resource Area	Mgmt Agency
14	0110N	0010E	004	9			ENTIRE SECTION				640.000	YAVAPAI	HASSAYAMPA FO	10030900
14	0110N	0010E	005	9			ENTIRE SECTION				640.000	YAVAPAI	HASSAYAMPA FO	10030900
14	0110N	0010E	006	9			ENTIRE SECTION				766.000	YAVAPAI	HASSAYAMPA FO	10030900
14	0120N	0010E	005	A			--XX	--XX	-X--	XXXX	360.000	YAVAPAI	HASSAYAMPA FO	10030900
14	0120N	0010E	005	L	1		X---	----	----	----	37.370	YAVAPAI	HASSAYAMPA FO	10030900
14	0120N	0010E	005	L	2		-X--	----	----	----	37.380	YAVAPAI	HASSAYAMPA FO	10030900
14	0120N	0010E	005	L	3		----	X---	----	----	37.400			
14	0120N	0010E	005	L	4		----	-X--	----	----	37.410			
14	0120N	0010E	005	L	5		----	----	X---	----	33.970			
14	0120N	0010E	005	L	6		----	----	---	X---	28.390			
14	0120N	0010E	005	L	7		----	----	--X-	----	29.550			
14	0120N	0010E	005	M	1434		----	----	X-XX	----	26.339	YAVAPAI	HASSAYAMPA FO	10030900
14	0120N	0010E	006	A			--XX	----	----	XXXX	240.000	YAVAPAI	HASSAYAMPA FO	10030900
14	0120N	0010E	006	B			----	X---	----	----	20.000	YAVAPAI	HASSAYAMPA FO	10030900
14	0120N	0010E	006	H	340		XXXX	----	----	-X--	73.300	YAVAPAI	HASSAYAMPA FO	10030900
14	0120N	0010E	006	H	62		X---	----	----	----	5.550	YAVAPAI	HASSAYAMPA FO	10030900
14	0120N	0010E	006	H	76		X--X	----	----	----	10.290	YAVAPAI	HASSAYAMPA FO	10030900
14	0120N	0010E	006	L	1		X---	----	----	----	37.500			
14	0120N	0010E	006	L	10		----	----	-X--	----	40.000	YAVAPAI	HASSAYAMPA FO	10030900
14	0120N	0010E	006	L	11		----	----	-X--	----	29.910	YAVAPAI	HASSAYAMPA FO	10030900
14	0120N	0010E	006	L	12		----	----	--X-	----	29.830	YAVAPAI	HASSAYAMPA FO	10030900
14	0120N	0010E	006	L	13		----	----	--X-	----	40.000	YAVAPAI	HASSAYAMPA FO	10030900
14	0120N	0010E	006	L	14		----	----	---	X---	40.000	YAVAPAI	HASSAYAMPA FO	10030900
14	0120N	0010E	006	L	15		----	X---	----	----	17.820	YAVAPAI	HASSAYAMPA FO	10030900
14	0120N	0010E	006	L	16		----	-X--	----	----	17.980	YAVAPAI	HASSAYAMPA FO	10030900
14	0120N	0010E	006	L	17		----	-X--	----	----	12.560			
14	0120N	0010E	006	L	18		----	-X--	----	----	19.480	YAVAPAI	HASSAYAMPA FO	10030900
14	0120N	0010E	006	L	19		----	--XX-	----	----	30.560			
14	0120N	0010E	006	L	2		-X--	----	----	----	37.660			
14	0120N	0010E	006	L	7		----	--X-	----	----	40.000	YAVAPAI	HASSAYAMPA FO	10030900
14	0120N	0010E	006	L	8		----	---	X---	----	40.000	YAVAPAI	HASSAYAMPA FO	10030900
14	0120N	0010E	006	L	9		----	----	X---	----	40.000	YAVAPAI	HASSAYAMPA FO	10030900
14	0120N	0010E	006	M	1769		----	-X--	----	----	17.880	YAVAPAI	HASSAYAMPA FO	10030900
14	0120N	0010E	007	A			-X--	X--X	X--X	--XX	280.000	YAVAPAI	HASSAYAMPA FO	10030900
14	0120N	0010E	007	L	1		X---	----	----	----	19.120			

DEPARTMENT OF THE INTERIOR  
BUREAU OF LAND MANAGEMENT  
STATUS  
(MASS) Serial Register Page

Run Date/Time: 10/09/12 10:58 AM

Page 2 of 1

01 07-23-1955;069STAT0367;30USC601-615

Serial Number  
AZAR-- 0 017608

Case Type 371000: MULTI USE-SURFACE PL-167

Case No	Type	Section	Acres	Yield	Class	Area	Yield	Class	Serial Number
14	0120N	0010E 007 L 10	----	----	--X-	30.530	YAVAPAI	HASSAYAMPA FO	10030900
14	0120N	0010E 007 L 11	----	----	--X-	40.000	YAVAPAI	HASSAYAMPA FO	10030900
14	0120N	0010E 007 L 12	---	---	X---	40.470			
14	0120N	0010E 007 L 2	----	----	-X--	40.000	YAVAPAI	HASSAYAMPA FO	10030900
14	0120N	0010E 007 L 3	----	----	-X--	29.910	YAVAPAI	HASSAYAMPA FO	10030900
14	0120N	0010E 007 L 4	----	----	--X-	30.110	YAVAPAI	HASSAYAMPA FO	10030900
14	0120N	0010E 007 L 5	----	----	--X-	40.000	YAVAPAI	HASSAYAMPA FO	10030900
14	0120N	0010E 007 L 6	--XX	----	----	42.510			
14	0120N	0010E 007 L 7	----	----	-X--	34.370	YAVAPAI	HASSAYAMPA FO	10030900
14	0120N	0010E 007 L 8	----	----	-X--	40.000	YAVAPAI	HASSAYAMPA FO	10030900
14	0120N	0010E 007 L 9	----	----	-X--	30.330	YAVAPAI	HASSAYAMPA FO	10030900
14	0120N	0010E 007 M 1434	X---	----	----	0.001	YAVAPAI	HASSAYAMPA FO	10030900
14	0120N	0010E 008 A	XXXX	---	X XXXX XXXX	520.000	YAVAPAI	HASSAYAMPA FO	10030900
14	0120N	0010E 008 L 1	----	XX--	----	38.050			
14	0120N	0010E 008 L 2	----	--X-	----	21.840	YAVAPAI	HASSAYAMPA FO	10030900
14	0120N	0010E 008 M 1434	----	-X--	----	14.980	YAVAPAI	HASSAYAMPA FO	10030900
14	0120N	0010E 017 9			ENTIRE SECTION	639.112	YAVAPAI	HASSAYAMPA FO	10030900
14	0120N	0010E 018 9			ENTIRE SECTION	762.960	YAVAPAI	HASSAYAMPA FO	10030900
14	0120N	0010E 019 9			ENTIRE SECTION	763.040	YAVAPAI	HASSAYAMPA FO	10030900
14	0120N	0010E 020 9			ENTIRE SECTION	640.530	YAVAPAI	HASSAYAMPA FO	10030900
14	0120N	0010E 021 9			ENTIRE SECTION	640.000	YAVAPAI	HASSAYAMPA FO	10030900
14	0120N	0010E 022 9			ENTIRE SECTION	762.720	YAVAPAI	HASSAYAMPA FO	10030900
14	0120N	0010E 023 9			ENTIRE SECTION	762.680	YAVAPAI	HASSAYAMPA FO	10030900
14	0120N	0010E 024 9			ENTIRE SECTION	640.000	YAVAPAI	HASSAYAMPA FO	10030900
14	0120N	0010E 025 9			ENTIRE SECTION	640.000	YAVAPAI	HASSAYAMPA FO	10030900
14	0120N	0010E 026 9			ENTIRE SECTION	640.000	YAVAPAI	HASSAYAMPA FO	10030900
14	0120N	0010E 027 9			ENTIRE SECTION	640.000	YAVAPAI	HASSAYAMPA FO	10030900
14	0120N	0010E 028 9			ENTIRE SECTION	640.000	YAVAPAI	HASSAYAMPA FO	10030900
14	0120N	0010E 029 9			ENTIRE SECTION	640.000	YAVAPAI	HASSAYAMPA FO	10030900
14	0120N	0010E 030 9			ENTIRE SECTION	640.000	YAVAPAI	HASSAYAMPA FO	10030900
14	0120N	0010E 031 9			ENTIRE SECTION	640.000	YAVAPAI	HASSAYAMPA FO	10030900
14	0120N	0010E 032 9			ENTIRE SECTION	640.000	YAVAPAI	HASSAYAMPA FO	10030900
14	0120N	0010E 033 A	01	----	XXXX XXXX	320.000	YAVAPAI	HASSAYAMPA FO	10030900
14	0120N	0010W 001 9			ENTIRE SECTION	641.760	YAVAPAI	HASSAYAMPA FO	10030900
14	0120N	0010W 002 9			ENTIRE SECTION	643.520	YAVAPAI	HASSAYAMPA FO	10030900
14	0120N	0010W 003 9			ENTIRE SECTION	642.820	YAVAPAI	HASSAYAMPA FO	10030900
14	0120N	0010W 004 9			ENTIRE SECTION	642.980	YAVAPAI	HASSAYAMPA FO	10030900
14	0120N	0010W 005 9			ENTIRE SECTION	647.557	YAVAPAI	HASSAYAMPA FO	10030900
14	0120N	0010W 006 9			ENTIRE SECTION	649.950	YAVAPAI	HASSAYAMPA FO	10030900
14	0120N	0010W 007 9			ENTIRE SECTION	642.650	YAVAPAI	HASSAYAMPA FO	10030900
14	0120N	0010W 008 9			ENTIRE SECTION	640.031	YAVAPAI	HASSAYAMPA FO	10030900
14	0120N	0010W 009 9			ENTIRE SECTION	640.000	YAVAPAI	HASSAYAMPA FO	10030900
14	0120N	0010W 010 9			ENTIRE SECTION	640.121	YAVAPAI	HASSAYAMPA FO	10030900
14	0120N	0010W 011 9			ENTIRE SECTION	640.000	YAVAPAI	HASSAYAMPA FO	10030900
14	0120N	0010W 012 9			ENTIRE SECTION	640.000	YAVAPAI	HASSAYAMPA FO	10030900
14	0120N	0010W 013 9			ENTIRE SECTION	640.000	YAVAPAI	HASSAYAMPA FO	10030900



DEPARTMENT OF THE INTERIOR  
BUREAU OF LAND MANAGEMENT  
STATUS  
(MASS) Serial Register Page

Run Date/Time: 10/09/12 10:58 AM

Page 3 of 1

01 07-23-1955;069STAT0367;30USC601-615

Serial Number  
AZAR-- 0 017608

Case Type 371000: MULTI USE-SURFACE PL-167

Case No.	Section	Acres	YAVAPAI	HASSAYAMPA	FO	Serial Number
14	0120N 0010W 014	9	ENTIRE SECTION	640.000	YAVAPAI	HASSAYAMPA FO 10030900
14	0120N 0010W 015	9	ENTIRE SECTION	640.000	YAVAPAI	HASSAYAMPA FO 10030900
14	0120N 0010W 016	9	ENTIRE SECTION	640.000	YAVAPAI	HASSAYAMPA FO 10030900
14	0120N 0010W 017	A	X-XX -X-- XXXX XXXX	480.000	YAVAPAI	HASSAYAMPA FO 10030900
14	0120N 0010W 017	L 5	-X-- ---- ----	40.070	YAVAPAI	HASSAYAMPA FO 10030900
14	0120N 0010W 017	L 6	---- X--X ----	30.590	YAVAPAI	HASSAYAMPA FO 10030900
14	0120N 0010W 017	L 7	---- --X- ----	39.720	YAVAPAI	HASSAYAMPA FO 10030900
14	0120N 0010W 017	L 8	---- X--X ----	29.350	YAVAPAI	HASSAYAMPA FO 10030900
14	0120N 0010W 017	M 3210	-X-- X-XX ----	20.661	YAVAPAI	HASSAYAMPA FO 10030900
14	0120N 0010W 018	9	ENTIRE SECTION	670.582	YAVAPAI	HASSAYAMPA FO 10030900
14	0120N 0010W 019	9	ENTIRE SECTION	668.890	YAVAPAI	HASSAYAMPA FO 10030900
14	0120N 0010W 020	9	ENTIRE SECTION	640.000	YAVAPAI	HASSAYAMPA FO 10030900
14	0120N 0010W 021	9	ENTIRE SECTION	640.344	YAVAPAI	HASSAYAMPA FO 10030900
14	0120N 0010W 022	9	ENTIRE SECTION	645.785	YAVAPAI	HASSAYAMPA FO 10030900
14	0120N 0010W 023	9	ENTIRE SECTION	640.000	YAVAPAI	HASSAYAMPA FO 10030900
14	0120N 0010W 024	9	ENTIRE SECTION	640.000	YAVAPAI	HASSAYAMPA FO 10030900
14	0120N 0010W 027	9	ENTIRE SECTION	639.333	YAVAPAI	HASSAYAMPA FO 10030900
14	0120N 0010W 028	9	ENTIRE SECTION	640.000	YAVAPAI	HASSAYAMPA FO 10030900
14	0120N 0010W 029	9	ENTIRE SECTION	640.012	YAVAPAI	HASSAYAMPA FO 10030900
14	0120N 0010W 019	A	---- ---- X--- ----	40.000	YAVAPAI	HASSAYAMPA FO 10030900
14	0120N 0010W 019	L 1	---X ---- ----	18.970	YAVAPAI	HASSAYAMPA FO 10030900
14	0120N 0010W 019	L 2	--X- ---- ----	26.910	YAVAPAI	HASSAYAMPA FO 10030900
14	0120N 0010W 019	L 3	---- --X- ----	26.850	YAVAPAI	HASSAYAMPA FO 10030900
14	0120N 0010W 019	L 4	---- --X- ----	14.680	YAVAPAI	HASSAYAMPA FO 10030900
14	0122N 0010W 019	L 5	---- ---- -X-- ----	42.550	YAVAPAI	HASSAYAMPA FO 10030900
14	0122N 0010W 019	L 6	---- ---- ---- -XX-	32.040	YAVAPAI	HASSAYAMPA FO 10030900
14	0122N 0010W 019	L 7	---- ---- ---- X--X	25.380	YAVAPAI	HASSAYAMPA FO 10030900
14	0122N 0010W 019	L 8	---- ---- ---X ----	18.870	YAVAPAI	HASSAYAMPA FO 10030900
14	0122N 0010W 019	L 9	---- ---- --X- ----	47.290	YAVAPAI	HASSAYAMPA FO 10030900
14	0122N 0010W 019	M 1354	01 ---- ---- ---- X-XX	20.749	YAVAPAI	HASSAYAMPA FO 10030900
14	0122N 0010W 019	M 1355	---- ---- ---- --XX	2.180	YAVAPAI	HASSAYAMPA FO 10030900
14	0122N 0010W 019	M 1359	---- ---- ---- ---X	13.409	YAVAPAI	HASSAYAMPA FO 10030900
14	0122N 0010W 019	M 2786	---X ---- ---- ----	3.320	YAVAPAI	HASSAYAMPA FO 10030900
14	0122N 0010W 019	M 3918	01 ---X ---- ---- X---	12.500	YAVAPAI	HASSAYAMPA FO 10030900
14	0122N 0010W 019	M 3998	---- ---- ---- ---X	4.160	YAVAPAI	HASSAYAMPA FO 10030900
14	0122N 0010W 019	M 4107	01 ---- ---- --XX XXXX	69.880	YAVAPAI	HASSAYAMPA FO 10030900
14	0122N 0010W 019	M 4414	01 ---X ---- ---- ----	4.510	YAVAPAI	HASSAYAMPA FO 10030900
14	0122N 0010W 020	L 1	---X ---- ---- ----	0.060	YAVAPAI	HASSAYAMPA FO 10030900

NO WARRANTY IS MADE BY BLM FOR USE OF THE DATA FOR PURPOSES NOT INTENDED BY BLM



**DEPARTMENT OF THE INTERIOR  
BUREAU OF LAND MANAGEMENT  
STATUS  
(MASS) Serial Register Page**

Run Date/Time: 10/09/12 10:58 AM

Page 5 of 1

01 07-23-1955;069STAT0367;30USC601-615

**Serial Number  
AZAR-- 0 017608**

Case Type 371000: MULTI USE-SURFACE PL-167

Case No.	Type	Section	Acres	Class	Year	Stat	Notes	Area	Location	Serial No.
14	0122N	0010W	020	M	3970	01	----	17.320	YAVAPAI HASSAYAMPA FO	10030900
14	0122N	0010W	020	M	3998	01	-----XX-	1.970	YAVAPAI HASSAYAMPA FO	10030900
14	0122N	0010W	020	M	4031		--XX	1.362	YAVAPAI HASSAYAMPA FO	10030900
14	0122N	0010W	020	M	4035		-----	8.656	YAVAPAI HASSAYAMPA FO	10030900
14	0122N	0010W	020	M	4108		-----	8.487	YAVAPAI HASSAYAMPA FO	10030900
14	0122N	0010W	020	M	4414	01	-----XX-X-	18.980	YAVAPAI HASSAYAMPA FO	10030900
14	0122N	0010W	021	A			-----X--X-	80.000	YAVAPAI HASSAYAMPA FO	10030900
14	0122N	0010W	021	L	1		---X-	7.030	YAVAPAI HASSAYAMPA FO	10030900
14	0122N	0010W	021	L	10		-----X---	20.790	YAVAPAI HASSAYAMPA FO	10030900
14	0122N	0010W	021	L	11		-----X-	33.310	YAVAPAI HASSAYAMPA FO	10030900
14	0122N	0010W	021	L	12		-----X-	35.260	YAVAPAI HASSAYAMPA FO	10030900
14	0122N	0010W	021	L	13		-----X-	32.960	YAVAPAI HASSAYAMPA FO	10030900
14	0122N	0010W	021	L	2		---X-	7.040	YAVAPAI HASSAYAMPA FO	10030900
14	0122N	0010W	021	L	3		---X-	26.390	YAVAPAI HASSAYAMPA FO	10030900
14	0122N	0010W	021	L	4		-----X-	26.460	YAVAPAI HASSAYAMPA FO	10030900
14	0122N	0010W	021	L	5		-----X-	10.060	YAVAPAI HASSAYAMPA FO	10030900
14	0122N	0010W	021	L	6		-----X-	0.010	YAVAPAI HASSAYAMPA FO	10030900
14	0122N	0010W	021	L	7		-----X-	37.440	YAVAPAI HASSAYAMPA FO	10030900
14	0122N	0010W	021	L	8		-----X-	38.440	YAVAPAI HASSAYAMPA FO	10030900
14	0122N	0010W	021	L	9		-----X-	1.940	YAVAPAI HASSAYAMPA FO	10030900
14	0122N	0010W	021	M	1314		-----X-X-	13.380	YAVAPAI HASSAYAMPA FO	10030900
14	0122N	0010W	021	M	1474		-----X-X-	1.781	YAVAPAI HASSAYAMPA FO	10030900
14	0122N	0010W	021	M	1551		---X-	39.200	YAVAPAI HASSAYAMPA FO	10030900
14	0122N	0010W	021	M	3959		-----X-	6.260	YAVAPAI HASSAYAMPA FO	10030900
14	0122N	0010W	021	M	3970		-----XX-	2.470	YAVAPAI HASSAYAMPA FO	10030900
14	0122N	0010W	021	M	4003		-----X-	2.716	YAVAPAI HASSAYAMPA FO	10030900
14	0122N	0010W	021	M	4532		-----X-	2.800	YAVAPAI HASSAYAMPA FO	10030900
14	0122N	0010W	022	A			ENTIRE SECTION	424.512	YAVAPAI HASSAYAMPA FO	10030900
14	0122N	0010W	023	A			-----X-	40.000	YAVAPAI HASSAYAMPA FO	10030900
14	0122N	0010W	023	L	1		--XX	22.220	YAVAPAI HASSAYAMPA FO	10030900
14	0122N	0010W	023	L	10		-----X-	37.690	YAVAPAI HASSAYAMPA FO	10030900
14	0122N	0010W	023	L	11		-----X-	35.060	YAVAPAI HASSAYAMPA FO	10030900
14	0122N	0010W	023	L	2		---X-	0.340	YAVAPAI HASSAYAMPA FO	10030900
14	0122N	0010W	023	L	3		-----X-	3.560	YAVAPAI HASSAYAMPA FO	10030900
14	0122N	0010W	023	L	4		-----X-	20.590	YAVAPAI HASSAYAMPA FO	10030900
14	0122N	0010W	023	L	5		-----X-	32.620	YAVAPAI HASSAYAMPA FO	10030900
14	0122N	0010W	023	L	6		---X- X-X-	25.900	YAVAPAI HASSAYAMPA FO	10030900
14	0122N	0010W	023	L	7		-----X-	14.430	YAVAPAI HASSAYAMPA FO	10030900

DEPARTMENT OF THE INTERIOR  
BUREAU OF LAND MANAGEMENT  
STATUS  
(MASS) Serial Register Page

Run Date/Time: 10/09/12 10:58 AM

Page 6 of 1

01 07-23-1955;069STAT0367;30USC601-615

Serial Number  
AZAR-- 0 017608

Case Type 371000: MULTI USE-SURFACE PL-167

Case No.	Case Type	Section	Acres	Class	Notes	Area	Section	County	Serial Number
13	0122N	0010W	023	L	8	---	X---	39.810	YAVAPAI HASSAYAMPA FO 10030900
13	0122N	0010W	023	L	9	---	---	30.980	YAVAPAI HASSAYAMPA FO 10030900
13	0122N	0010W	023	M	123	---	---	8.310	YAVAPAI HASSAYAMPA FO 10030900
13	0122N	0010W	023	M	1433	--XX	-X--	20.650	YAVAPAI HASSAYAMPA FO 10030900
14	0122N	0010W	023	M	1497	---	---	0.210	YAVAPAI HASSAYAMPA FO 10030900
14	0122N	0010W	023	M	1513	---	X---	0.190	YAVAPAI HASSAYAMPA FO 10030900
14	0122N	0010W	023	M	1671	---	-X- -X--	4.125	YAVAPAI HASSAYAMPA FO 10030900
14	0122N	0010W	023	M	1773	--X-	--XX XX-X -XX-	82.550	YAVAPAI HASSAYAMPA FO 10030900
14	0122N	0010W	023	M	1863A	--X-	---X	2.850	YAVAPAI HASSAYAMPA FO 10030900
14	0122N	0010W	023	M	1874	--XX	---	1.411	YAVAPAI HASSAYAMPA FO 10030900
14	0122N	0010W	024	9			ENTIRE SECTION	349.467	YAVAPAI HASSAYAMPA FO 10030900
14	0122N	0010W	025	9			ENTIRE SECTION	640.351	YAVAPAI HASSAYAMPA FO 10030900
14	0122N	0010W	026	9			ENTIRE SECTION	638.880	YAVAPAI HASSAYAMPA FO 10030900
14	0122N	0010W	027	9			ENTIRE SECTION	640.495	YAVAPAI HASSAYAMPA FO 10030900
14	0122N	0010W	028	9			ENTIRE SECTION	644.650	YAVAPAI HASSAYAMPA FO 10030900
14	0122N	0010W	029	A		---	-X--	40.000	YAVAPAI HASSAYAMPA FO 10030900
14	0122N	0010W	029	L	1	X---	---	0.150	YAVAPAI HASSAYAMPA FO 10030900
14	0122N	0010W	029	L	10	---	---	5.160	YAVAPAI HASSAYAMPA FO 10030900
14	0122N	0010W	029	L	11	---	X---	25.780	YAVAPAI HASSAYAMPA FO 10030900
14	0122N	0010W	029	L	12	---	---XX-	4.940	YAVAPAI HASSAYAMPA FO 10030900
14	0122N	0010W	029	L	13	---	---X X---	23.350	YAVAPAI HASSAYAMPA FO 10030900
14	0122N	0010W	029	L	14	---	---X-	39.940	YAVAPAI HASSAYAMPA FO 10030900
14	0122N	0010W	029	L	15	---	---X	4.370	YAVAPAI HASSAYAMPA FO 10030900
14	0122N	0010W	029	L	16	---	---X	1.050	YAVAPAI HASSAYAMPA FO 10030900
14	0122N	0010W	029	L	17	---	---X	1.990	YAVAPAI HASSAYAMPA FO 10030900
14	0122N	0010W	029	L	18	---	---X-	39.470	YAVAPAI HASSAYAMPA FO 10030900
14	0122N	0010W	029	L	19	---	---X	39.500	YAVAPAI HASSAYAMPA FO 10030900
14	0122N	0010W	029	L	2	X---	---	4.760	YAVAPAI HASSAYAMPA FO 10030900
14	0122N	0010W	029	L	3	-X--	---	16.390	YAVAPAI HASSAYAMPA FO 10030900
14	0122N	0010W	029	L	4	---	X---	3.360	YAVAPAI HASSAYAMPA FO 10030900
14	0122N	0010W	029	L	5	---	X---	0.020	YAVAPAI HASSAYAMPA FO 10030900
14	0122N	0010W	029	L	6	---	XXX-	33.330	YAVAPAI HASSAYAMPA FO 10030900
14	0122N	0010W	029	L	7	---	---X	16.420	YAVAPAI HASSAYAMPA FO 10030900
14	0122N	0010W	029	L	8	--X-	---	11.160	YAVAPAI HASSAYAMPA FO 10030900
14	0122N	0010W	029	L	9	---X	---	11.050	YAVAPAI HASSAYAMPA FO 10030900
14	0122N	0010W	029	M	1317	---	-X--	0.180	YAVAPAI HASSAYAMPA FO 10030900
14	0122N	0010W	029	M	1589	---	XX--	11.220	YAVAPAI HASSAYAMPA FO 10030900
14	0122N	0010W	029	M	1603	---	XX--	10.792	YAVAPAI HASSAYAMPA FO 10030900

DEPARTMENT OF THE INTERIOR  
BUREAU OF LAND MANAGEMENT  
STATUS  
(MASS) Serial Register Page

Run Date/Time: 10/09/12 10:58 AM

Page 7 of 1

01 07-23-1955;069STAT0367;30USC601-615

Serial Number  
AZAR-- 0 017608

Case Type 371000: MULTI USE-SURFACE PL-167

Case No	Type	Section	Acres	Year	Class	Notes	Area	Use	Location	Serial No
14	0122N	0010W	029	M	1604	--XX ---- XX--	62.325	YAVAPAI	HASSAYAMPA FO	10030900
14	0122N	0010W	029	M	1841	01 -XX- XXXX X--- -X--	78.000	YAVAPAI	HASSAYAMPA FO	10030900
14	0122N	0010W	029	M	1995	01 ---- ---- X-XX -XX-	71.556	YAVAPAI	HASSAYAMPA FO	10030900
14	0122N	0010W	029	M	3959	XXXX ---- ----	72.930	YAVAPAI	HASSAYAMPA FO	10030900
14	0122N	0010W	029	M	3998	01 ---- XXX- ----	35.410	YAVAPAI	HASSAYAMPA FO	10030900
14	0122N	0010W	029	M	408	---- ---- ---X	0.500	YAVAPAI	HASSAYAMPA FO	10030900
14	0122N	0010W	030	9		ENTIRE SECTION	680.674	YAVAPAI	HASSAYAMPA FO	10030900
14	0122N	0010W	031	9		ENTIRE SECTION	669.280	YAVAPAI	HASSAYAMPA FO	10030900
14	0122N	0010W	032	9		ENTIRE SECTION	640.000	YAVAPAI	HASSAYAMPA FO	10030900
14	0122N	0010W	033	9		ENTIRE SECTION	654.879	YAVAPAI	HASSAYAMPA FO	10030900
14	0122N	0010W	034	9		ENTIRE SECTION	640.000	YAVAPAI	HASSAYAMPA FO	10030900
14	0122N	0010W	035	A		XXXX XXXX XXXX XXXX	640.000	YAVAPAI	HASSAYAMPA FO	10030900
14	0122N	0010W	036	9		ENTIRE SECTION	640.000	YAVAPAI	HASSAYAMPA FO	10030900
14	0130N	0010W	001	9		ENTIRE SECTION	589.210	YAVAPAI	HASSAYAMPA FO	10030900
14	0130N	0010W	002	9		ENTIRE SECTION	584.679	YAVAPAI	HASSAYAMPA FO	10030900
14	0130N	0010W	003	9		ENTIRE SECTION	575.177	YAVAPAI	HASSAYAMPA FO	10030900
14	0130N	0010W	004	9		ENTIRE SECTION	577.790	YAVAPAI	HASSAYAMPA FO	10030900
14	0130N	0010W	005	9		ENTIRE SECTION	579.760	YAVAPAI	HASSAYAMPA FO	10030900
14	0130N	0010W	006	9		ENTIRE SECTION	523.490	YAVAPAI	HASSAYAMPA FO	10030900
14	0130N	0010W	007	9		ENTIRE SECTION	562.320	YAVAPAI	HASSAYAMPA FO	10030900
14	0130N	0010W	008	9		ENTIRE SECTION	640.000	YAVAPAI	HASSAYAMPA FO	10030900
14	0130N	0010W	009	9		ENTIRE SECTION	640.000	YAVAPAI	HASSAYAMPA FO	10030900
14	0130N	0010W	010	9		ENTIRE SECTION	640.000	YAVAPAI	HASSAYAMPA FO	10030900
14	0130N	0010W	011	9		ENTIRE SECTION	640.000	YAVAPAI	HASSAYAMPA FO	10030900
14	0130N	0010W	012	9		ENTIRE SECTION	641.990	YAVAPAI	HASSAYAMPA FO	10030900
14	0130N	0010W	013	9		ENTIRE SECTION	641.740	YAVAPAI	HASSAYAMPA FO	10030900
14	0130N	0010W	014	9		ENTIRE SECTION	640.000	YAVAPAI	HASSAYAMPA FO	10030900
14	0130N	0010W	015	9		ENTIRE SECTION	640.000	YAVAPAI	HASSAYAMPA FO	10030900
14	0130N	0010W	016	9		ENTIRE SECTION	639.987	YAVAPAI	HASSAYAMPA FO	10030900
14	0130N	0010W	017	9		ENTIRE SECTION	640.000	YAVAPAI	HASSAYAMPA FO	10030900
14	0130N	0010W	018	9		ENTIRE SECTION	534.800	YAVAPAI	HASSAYAMPA FO	10030900
14	0130N	0010W	019	9		ENTIRE SECTION	505.880	YAVAPAI	HASSAYAMPA FO	10030900
14	0130N	0010W	020	9		ENTIRE SECTION	640.000	YAVAPAI	HASSAYAMPA FO	10030900
14	0130N	0010W	021	9		ENTIRE SECTION	640.000	YAVAPAI	HASSAYAMPA FO	10030900
14	0130N	0010W	022	9		ENTIRE SECTION	640.000	YAVAPAI	HASSAYAMPA FO	10030900
14	0130N	0010W	023	9		ENTIRE SECTION	640.000	YAVAPAI	HASSAYAMPA FO	10030900
14	0130N	0010W	024	9		ENTIRE SECTION	640.000	YAVAPAI	HASSAYAMPA FO	10030900
14	0130N	0010W	025	9		ENTIRE SECTION	645.772	YAVAPAI	HASSAYAMPA FO	10030900

NO WARRANTY IS MADE BY BLM FOR USE OF THE DATA FOR PURPOSES NOT INTENDED BY BLM





DEPARTMENT OF THE INTERIOR  
BUREAU OF LAND MANAGEMENT  
STATUS  
(MASS) Serial Register Page

Run Date/Time: 10/09/12 10:58 AM

Page 9 of 1

01 07-23-1955;069STAT0367;30USC601-615

Serial Number  
AZAR-- 0 017608

Case Type 371000: MULTI USE-SURFACE PL-167

Case No	Type	Section	Acres	Class	Area	Acres	Class	Area	Class	Area	Class	Serial Number
14	0130N	0010W	033	M	1724	----	--X-	-X--	----	22.272	YAVAPAI	HASSAYAMPA FO 10030900
14	0130N	0010W	033	M	2683	---	X	----	X---	16.494	YAVAPAI	HASSAYAMPA FO 10030900
14	0130N	0010W	033	M	4031	----	XXXX	XXX-	----	86.128	YAVAPAI	HASSAYAMPA FO 10030900
14	0130N	0010W	033	T	38	-XX-	X--	X	----	16.960	YAVAPAI	HASSAYAMPA FO 10030900
14	0130N	0010W	034	9		ENTIRE SECTION				640.000	YAVAPAI	HASSAYAMPA FO 10030900
14	0130N	0010W	035	A		-X--	XXXX	XXX-	----	320.000	YAVAPAI	HASSAYAMPA FO 10030900
14	0130N	0010W	035	L	1	X---	----	----	----	39.270	YAVAPAI	HASSAYAMPA FO 10030900
14	0130N	0010W	035	L	2	--X-	----	----	----	40.000	YAVAPAI	HASSAYAMPA FO 10030900
14	0130N	0010W	035	L	3	---	X	----	----	27.070	YAVAPAI	HASSAYAMPA FO 10030900
14	0130N	0010W	035	L	4	---	X	----	X--	22.540	YAVAPAI	HASSAYAMPA FO 10030900
14	0130N	0010W	035	L	5	----	----	----	XX--	26.280	YAVAPAI	HASSAYAMPA FO 10030900
14	0130N	0010W	035	L	6	----	----	----	X--	37.790	YAVAPAI	HASSAYAMPA FO 10030900
14	0130N	0010W	035	L	7	----	----	----	---	4.130	YAVAPAI	HASSAYAMPA FO 10030900
14	0130N	0010W	035	M	1433	----	----	----	---	0.010	YAVAPAI	HASSAYAMPA FO 10030900
14	0130N	0010W	035	M	1773	----	----	---	X--	12.710	YAVAPAI	HASSAYAMPA FO 10030900
14	0130N	0010W	035	M	1863A	---	X	----	XXXX	84.780	YAVAPAI	HASSAYAMPA FO 10030900
14	0130N	0010W	035	M	1863B	--XX	----	----	XXXX	5.585	YAVAPAI	HASSAYAMPA FO 10030900
14	0130N	0010W	035	M	1874	----	----	----	X--	17.032	YAVAPAI	HASSAYAMPA FO 10030900
14	0130N	0010W	035	M	1964	X--	X	----	----	1.069	YAVAPAI	HASSAYAMPA FO 10030900
14	0130N	0010W	036	9		ENTIRE SECTION				649.514	YAVAPAI	HASSAYAMPA FO 10030900
14	0120N	0020W	001	A		----	----	--X-	----	40.000	YAVAPAI	HASSAYAMPA FO 10030900
14	0120N	0020W	001	L	1	X---	----	----	----	1.090	YAVAPAI	HASSAYAMPA FO 10030900
14	0120N	0020W	001	L	10	--X-	----	----	----	25.810	YAVAPAI	HASSAYAMPA FO 10030900
14	0120N	0020W	001	L	11	X--	X	----	----	13.600	YAVAPAI	HASSAYAMPA FO 10030900
14	0120N	0020W	001	L	12	---	X	----	----	5.840	YAVAPAI	HASSAYAMPA FO 10030900
14	0120N	0020W	001	L	13	----	----	----	X---	19.340	YAVAPAI	HASSAYAMPA FO 10030900
14	0120N	0020W	001	L	14	----	----	----	XX--	0.610	YAVAPAI	HASSAYAMPA FO 10030900
14	0120N	0020W	001	L	15	----	----	----	-X--	15.220	YAVAPAI	HASSAYAMPA FO 10030900
14	0120N	0020W	001	L	16	----	----	X---	----	39.930	YAVAPAI	HASSAYAMPA FO 10030900
14	0120N	0020W	001	L	17	----	----	-X--	----	39.960	YAVAPAI	HASSAYAMPA FO 10030900
14	0120N	0020W	001	L	18	----	----	---	X--	32.220	YAVAPAI	HASSAYAMPA FO 10030900
14	0120N	0020W	001	L	19	----	----	----	--X-	13.110	YAVAPAI	HASSAYAMPA FO 10030900
14	0120N	0020W	001	L	2	X---	----	----	----	0.130	YAVAPAI	HASSAYAMPA FO 10030900
14	0120N	0020W	001	L	20	----	----	----	--XX	17.450	YAVAPAI	HASSAYAMPA FO 10030900
14	0120N	0020W	001	L	3	-X--	----	----	----	0.080	YAVAPAI	HASSAYAMPA FO 10030900
14	0120N	0020W	001	L	4	-X--	----	----	----	1.580	YAVAPAI	HASSAYAMPA FO 10030900
14	0120N	0020W	001	L	5	----	X---	----	----	6.770	YAVAPAI	HASSAYAMPA FO 10030900
14	0120N	0020W	001	L	6	----	XXX-	----	----	19.570	YAVAPAI	HASSAYAMPA FO 10030900

**DEPARTMENT OF THE INTERIOR  
BUREAU OF LAND MANAGEMENT  
STATUS  
(MASS) Serial Register Page**

Run Date/Time: 10/09/12 10:58 AM

Page 10 of 1

01 07-23-1955;069STAT0367;30USC601-615

**Serial Number  
AZAR-- 0 017608**

Case Type 371000: MULTI USE-SURFACE PL-167

Case No.	Section	Acres	Class	Subclass	Area	Remarks	Value	YAVAPAI	HASSAYAMPA	FO	Serial Number
14	0120N	0020W	001	L	8	----	1.450	YAVAPAI	HASSAYAMPA	FO	10030900
14	0120N	0020W	001	L	9	----	0.940	YAVAPAI	HASSAYAMPA	FO	10030900
14	0120N	0020W	001	M	118	XX--	34.730	YAVAPAI	HASSAYAMPA	FO	10030900
14	0120N	0020W	001	M	1459	----	15.170	YAVAPAI	HASSAYAMPA	FO	10030900
14	0120N	0020W	001	M	1588	---	13.010	YAVAPAI	HASSAYAMPA	FO	10030900
14	0120N	0020W	001	M	1660	---	67.540	YAVAPAI	HASSAYAMPA	FO	10030900
14	0120N	0020W	001	M	173	XXX-	30.423	YAVAPAI	HASSAYAMPA	FO	10030900
14	0120N	0020W	001	M	1995	-XX-	20.660	YAVAPAI	HASSAYAMPA	FO	10030900
14	0120N	0020W	001	M	2349	-X--	1.730	YAVAPAI	HASSAYAMPA	FO	10030900
14	0120N	0020W	001	M	2588	X---	9.060	YAVAPAI	HASSAYAMPA	FO	10030900
14	0120N	0020W	001	M	410	---	35.610	YAVAPAI	HASSAYAMPA	FO	10030900
14	0120N	0020W	001	M	4298	---	3.320	YAVAPAI	HASSAYAMPA	FO	10030900
14	0120N	0020W	001	M	644	---	39.137	YAVAPAI	HASSAYAMPA	FO	10030900
14	0120N	0020W	001	M	645	X--X	10.450	YAVAPAI	HASSAYAMPA	FO	10030900
14	0120N	0020W	001	M	646	---	0.050	YAVAPAI	HASSAYAMPA	FO	10030900
14	0120N	0020W	001	M	964	--XX	19.380	YAVAPAI	HASSAYAMPA	FO	10030900
14	0120N	0020W	002	A	1	----	0.820	YAVAPAI	HASSAYAMPA	FO	10030900
14	0120N	0020W	002	L	1	---	80.000	YAVAPAI	HASSAYAMPA	FO	10030900
14	0120N	0020W	002	L	10	X---	4.140	YAVAPAI	HASSAYAMPA	FO	10030900
14	0120N	0020W	002	L	11	--X-	11.390	YAVAPAI	HASSAYAMPA	FO	10030900
14	0120N	0020W	002	L	11	---	22.920	YAVAPAI	HASSAYAMPA	FO	10030900
14	0120N	0020W	002	L	12	---	39.820	YAVAPAI	HASSAYAMPA	FO	10030900
14	0120N	0020W	002	L	13	---	10.350	YAVAPAI	HASSAYAMPA	FO	10030900
14	0120N	0020W	002	L	14	---	29.700	YAVAPAI	HASSAYAMPA	FO	10030900
14	0120N	0020W	002	L	15	---	35.900	YAVAPAI	HASSAYAMPA	FO	10030900
14	0120N	0020W	002	L	16	---	38.500	YAVAPAI	HASSAYAMPA	FO	10030900
14	0120N	0020W	002	L	17	---	0.070	YAVAPAI	HASSAYAMPA	FO	10030900
14	0120N	0020W	002	L	2	XX--	0.350	YAVAPAI	HASSAYAMPA	FO	10030900
14	0120N	0020W	002	L	3	-X--	3.990	YAVAPAI	HASSAYAMPA	FO	10030900
14	0120N	0020W	002	L	4	----	9.750	YAVAPAI	HASSAYAMPA	FO	10030900
14	0120N	0020W	002	L	5	----	5.840	YAVAPAI	HASSAYAMPA	FO	10030900
14	0120N	0020W	002	L	6	----	0.020	YAVAPAI	HASSAYAMPA	FO	10030900
14	0120N	0020W	002	L	7	----	16.040	YAVAPAI	HASSAYAMPA	FO	10030900
14	0120N	0020W	002	L	8	----	24.360	YAVAPAI	HASSAYAMPA	FO	10030900
14	0120N	0020W	002	L	9	----	4.590	YAVAPAI	HASSAYAMPA	FO	10030900
14	0120N	0020W	002	M	1289	-XX-	4.810	YAVAPAI	HASSAYAMPA	FO	10030900
14	0120N	0020W	002	M	1457	-X--	11.692	YAVAPAI	HASSAYAMPA	FO	10030900
14	0120N	0020W	002	M	1458	X--X	8.644	YAVAPAI	HASSAYAMPA	FO	10030900

NO WARRANTY IS MADE BY BLM FOR USE OF THE DATA FOR PURPOSES NOT INTENDED BY BLM

DEPARTMENT OF THE INTERIOR  
BUREAU OF LAND MANAGEMENT  
STATUS  
(MASS) Serial Register Page

Run Date/Time: 10/09/12 10:58 AM

Page 11 of 1

01 07-23-1955;069STAT0367;30USC601-615

Serial Number  
AZAR-- 0 017608

Case Type 371000: MULTI USE-SURFACE PL-167

Case No.	Case Type	Section	Acres	Class	Area	Remarks	Acres	Section	Class	Area	Remarks	Serial Number
13	0120N	0020W	002	M	1459	X--X	4.640	YAVAPAI				HASSAYAMPA FO 10030900
13	0120N	0020W	002	M	168	----	13.770	YAVAPAI				HASSAYAMPA FO 10030900
13	0120N	0020W	002	M	169	----X XX--	18.840	YAVAPAI				HASSAYAMPA FO 10030900
13	0120N	0020W	002	M	1690	----X XX-- -X--	1.600	YAVAPAI				HASSAYAMPA FO 10030900
13	0120N	0020W	002	M	1691	---- -X--	0.360	YAVAPAI				HASSAYAMPA FO 10030900
14	0120N	0020W	002	M	170	---- -XX-	20.600	YAVAPAI				HASSAYAMPA FO 10030900
14	0120N	0020W	002	M	172	-XX- X--X	20.660	YAVAPAI				HASSAYAMPA FO 10030900
14	0120N	0020W	002	M	2348	---- -X-	9.929	YAVAPAI				HASSAYAMPA FO 10030900
14	0120N	0020W	002	M	2420	---- XXX-	41.694	YAVAPAI				HASSAYAMPA FO 10030900
14	0120N	0020W	002	M	2913	---- -X -X-	5.613	YAVAPAI				HASSAYAMPA FO 10030900
14	0120N	0020W	002	M	3347	---- XXXX	34.999	YAVAPAI				HASSAYAMPA FO 10030900
14	0120N	0020W	002	M	3865	---- -XX-	0.772	YAVAPAI				HASSAYAMPA FO 10030900
14	0120N	0020W	002	M	407	-XX- -X X-- -X--	19.350	YAVAPAI				HASSAYAMPA FO 10030900
14	0120N	0020W	002	M	4248	XXXX	14.866	YAVAPAI				HASSAYAMPA FO 10030900
14	0120N	0020W	002	M	962	X---	0.400	YAVAPAI				HASSAYAMPA FO 10030900
14	0120N	0020W	002	M	964	X---	12.340	YAVAPAI				HASSAYAMPA FO 10030900
14	0120N	0020W	002	M	975	X---	2.380	YAVAPAI				HASSAYAMPA FO 10030900
14	0120N	0020W	002	A		---- -X- -X-	80.000	YAVAPAI				HASSAYAMPA FO 10030900
14	0120N	0020W	003	L	1	X---	16.730	YAVAPAI				HASSAYAMPA FO 10030900
14	0120N	0020W	003	L	10	---- -X--	20.420	YAVAPAI				HASSAYAMPA FO 10030900
14	0120N	0020W	003	L	11	---- X---	11.100	YAVAPAI				HASSAYAMPA FO 10030900
14	0120N	0020W	003	L	12	---- -X--	38.650	YAVAPAI				HASSAYAMPA FO 10030900
14	0120N	0020W	003	L	13	---- -X-	39.990	YAVAPAI				HASSAYAMPA FO 10030900
14	0120N	0020W	003	L	14	---- X--X	40.060	YAVAPAI				HASSAYAMPA FO 10030900
14	0120N	0020W	003	L	15	---- -X	11.230	YAVAPAI				HASSAYAMPA FO 10030900
14	0120N	0020W	003	L	2	-X--	24.650	YAVAPAI				HASSAYAMPA FO 10030900
14	0120N	0020W	003	L	3	---- X---	26.010	YAVAPAI				HASSAYAMPA FO 10030900
14	0120N	0020W	003	L	4	---- -X--	25.910	YAVAPAI				HASSAYAMPA FO 10030900
14	0120N	0020W	003	L	5	---- -X	39.670	YAVAPAI				HASSAYAMPA FO 10030900
14	0120N	0020W	003	L	6	--XX	24.200	YAVAPAI				HASSAYAMPA FO 10030900
14	0120N	0020W	003	L	7	X--X	0.610	YAVAPAI				HASSAYAMPA FO 10030900
14	0120N	0020W	003	L	8	--XX	8.070	YAVAPAI				HASSAYAMPA FO 10030900
14	0120N	0020W	003	L	9	---- X---	31.410	YAVAPAI				HASSAYAMPA FO 10030900
14	0120N	0020W	003	M	1690	X---	8.755	YAVAPAI				HASSAYAMPA FO 10030900
14	0120N	0020W	003	M	1691	X-XX ---- XXXX -X--	81.236	YAVAPAI				HASSAYAMPA FO 10030900
14	0120N	0020W	003	M	170	---- -X	0.060	YAVAPAI				HASSAYAMPA FO 10030900
14	0120N	0020W	003	M	2348	--XX	23.815	YAVAPAI				HASSAYAMPA FO 10030900
14	0120N	0020W	003	M	2420	X--X	6.604	YAVAPAI				HASSAYAMPA FO 10030900

DEPARTMENT OF THE INTERIOR  
BUREAU OF LAND MANAGEMENT  
STATUS  
(MASS) Serial Register Page

Run Date/Time: 10/09/12 10:58 AM

Page 12 of 1

01 07-23-1955;069STAT0367;30USC601-615

Serial Number  
AZAR-- 0 017608

Case Type 371000: MULTI USE-SURFACE PL-167

Case No	Section	Acres	Class	Notes	Area	Section	Serial Number
14	0120N 0020W 003 M	3347		-----X	5.148	YAVAPAI	HASSAYAMPA FO 10030900
14	0120N 0020W 003 M	3865		-----X--X	25.632	YAVAPAI	HASSAYAMPA FO 10030900
14	0120N 0020W 003 M	4205		-X--	2.329	YAVAPAI	HASSAYAMPA FO 10030900
14	0120N 0020W 004 9			ENTIRE SECTION	581.867	YAVAPAI	HASSAYAMPA FO 10030900
14	0120N 0020W 011 9			ENTIRE SECTION	639.569	YAVAPAI	HASSAYAMPA FO 10030900
14	0120N 0020W 012 9			ENTIRE SECTION	640.000	YAVAPAI	HASSAYAMPA FO 10030900
14	0120N 0020W 013 9			ENTIRE SECTION	645.820	YAVAPAI	HASSAYAMPA FO 10030900
14	0120N 0020W 024 9			ENTIRE SECTION	640.000	YAVAPAI	HASSAYAMPA FO 10030900
14	0122N 0020W 019 B			-----X--	0.001	YAVAPAI	HASSAYAMPA FO 10030900
14	0122N 0020W 019 L	1		-----X---	25.860	YAVAPAI	HASSAYAMPA FO 10030900
14	0122N 0020W 019 L	2		-----X--X	0.710	YAVAPAI	HASSAYAMPA FO 10030900
14	0122N 0020W 019 L	3		--X- -X--	40.250	YAVAPAI	HASSAYAMPA FO 10030900
14	0122N 0020W 019 L	4		-----XX XX--	33.110	YAVAPAI	HASSAYAMPA FO 10030900
14	0122N 0020W 019 L	5		-----X-	26.060	YAVAPAI	HASSAYAMPA FO 10030900
14	0122N 0020W 019 L	6		-----X	24.630	YAVAPAI	HASSAYAMPA FO 10030900
14	0122N 0020W 019 M	2024		-----X---	0.380	YAVAPAI	HASSAYAMPA FO 10030900
14	0122N 0020W 019 M	2025		-----X---	3.960	YAVAPAI	HASSAYAMPA FO 10030900
14	0122N 0020W 019 M	2026	01	-----X---	0.883	YAVAPAI	HASSAYAMPA FO 10030900
14	0122N 0020W 019 M	2835		-----XX	4.220	YAVAPAI	HASSAYAMPA FO 10030900
14	0122N 0020W 019 M	2865		-----X--X	19.730	YAVAPAI	HASSAYAMPA FO 10030900
14	0122N 0020W 019 M	4056		-----XXXX	83.303	YAVAPAI	HASSAYAMPA FO 10030900
14	0122N 0020W 020 A			-----X--XX	120.000	YAVAPAI	HASSAYAMPA FO 10030900
14	0122N 0020W 020 L	1		-----X---	26.380	YAVAPAI	HASSAYAMPA FO 10030900
14	0122N 0020W 020 L	2		-----X--	35.650	YAVAPAI	HASSAYAMPA FO 10030900
14	0122N 0020W 020 L	3		-----X---	36.940	YAVAPAI	HASSAYAMPA FO 10030900
14	0122N 0020W 020 L	4		-----X--	25.550	YAVAPAI	HASSAYAMPA FO 10030900
14	0122N 0020W 020 L	5		-----XX-	2.300	YAVAPAI	HASSAYAMPA FO 10030900
14	0122N 0020W 020 L	6		-----X-	16.220	YAVAPAI	HASSAYAMPA FO 10030900
14	0122N 0020W 020 M	2024		-----XX-	23.870	YAVAPAI	HASSAYAMPA FO 10030900
14	0122N 0020W 020 M	2025		-----X--	3.460	YAVAPAI	HASSAYAMPA FO 10030900
14	0122N 0020W 020 M	2026	01	-----X--	4.110	YAVAPAI	HASSAYAMPA FO 10030900
14	0122N 0020W 020 M	2865		-----X-	2.010	YAVAPAI	HASSAYAMPA FO 10030900
14	0122N 0020W 021 9			ENTIRE SECTION	261.590	YAVAPAI	HASSAYAMPA FO 10030900
14	0122N 0020W 022 9			ENTIRE SECTION	284.550	YAVAPAI	HASSAYAMPA FO 10030900
14	0122N 0020W 023 9			ENTIRE SECTION	276.070	YAVAPAI	HASSAYAMPA FO 10030900
14	0122N 0020W 024 9			ENTIRE SECTION	294.659	YAVAPAI	HASSAYAMPA FO 10030900
14	0122N 0020W 025 A			XXX- XXXX X--X--	360.000	YAVAPAI	HASSAYAMPA FO 10030900
14	0122N 0020W 025 B			-----X-	0.100	YAVAPAI	HASSAYAMPA FO 10030900



DEPARTMENT OF THE INTERIOR  
BUREAU OF LAND MANAGEMENT  
STATUS  
(MASS) Serial Register Page

Run Date/Time: 10/09/12 10:58 AM

Page 13 of 1

01 07-23-1955;069STAT0367;30USC601-615

Serial Number  
AZAR-- 0 017608

Case Type 371000: MULTI USE-SURFACE PL-167

Case No.	Section	Acres	Yield	Class	Remarks	Value	Location	Serial Number
14	0122N 0020W 025 L 1	---	X	----	----	35.130	YAVAPAI HASSAYAMPA FO	10030900
14	0122N 0020W 025 L 2	----	----	----	X---	27.990	YAVAPAI HASSAYAMPA FO	10030900
14	0122N 0020W 025 L 3	----	----	----	-XX-	36.840	YAVAPAI HASSAYAMPA FO	10030900
14	0122N 0020W 025 L 4	----	----	----	--X-	11.290	YAVAPAI HASSAYAMPA FO	10030900
14	0122N 0020W 025 L 5	----	----	----	---X	39.580	YAVAPAI HASSAYAMPA FO	10030900
14	0122N 0020W 025 L 6	----	----	----	---XX	27.650	YAVAPAI HASSAYAMPA FO	10030900
14	0122N 0020W 025 M 115	----	----	----	---XX	1.306	YAVAPAI HASSAYAMPA FO	10030900
14	0122N 0020W 025 M 1461	----	----	----	---X	16.270	YAVAPAI HASSAYAMPA FO	10030900
14	0122N 0020W 025 M 1556	----	----	----	---X	3.580	YAVAPAI HASSAYAMPA FO	10030900
14	0122N 0020W 025 M 1996	----	X	----	X-XX	40.038	YAVAPAI HASSAYAMPA FO	10030900
14	0122N 0020W 025 M 3986	----	----	----	-XX-	31.870	YAVAPAI HASSAYAMPA FO	10030900
14	0122N 0020W 025 M 900	----	----	----	--X-	0.296	YAVAPAI HASSAYAMPA FO	10030900
14	0122N 0020W 026 9	ENTIRE SECTION				642.819	YAVAPAI HASSAYAMPA FO	10030900
14	0122N 0020W 027 9	ENTIRE SECTION				640.410	YAVAPAI HASSAYAMPA FO	10030900
14	0122N 0020W 028 9	ENTIRE SECTION				640.000	YAVAPAI HASSAYAMPA FO	10030900
14	0122N 0020W 029 A	XXXX	X---	----	X--X	280.000	YAVAPAI HASSAYAMPA FO	10030900
14	0122N 0020W 029 L 1	----	-X--	----	----	9.560	YAVAPAI HASSAYAMPA FO	10030900
14	0122N 0020W 029 L 10	----	----	----	---X	0.620	YAVAPAI HASSAYAMPA FO	10030900
14	0122N 0020W 029 L 11	----	----	----	--X-	13.100	YAVAPAI HASSAYAMPA FO	10030900
14	0122N 0020W 029 L 2	----	-X--	----	----	7.400	YAVAPAI HASSAYAMPA FO	10030900
14	0122N 0020W 029 L 3	----	--X-	----	----	8.520	YAVAPAI HASSAYAMPA FO	10030900
14	0122N 0020W 029 L 4	----	--X-	----	----	13.150	YAVAPAI HASSAYAMPA FO	10030900
14	0122N 0020W 029 L 5	----	---X	----	----	35.750	YAVAPAI HASSAYAMPA FO	10030900
14	0122N 0020W 029 L 6	----	----	----	-X--	28.500	YAVAPAI HASSAYAMPA FO	10030900
14	0122N 0020W 029 L 7	----	----	----	X---	7.400	YAVAPAI HASSAYAMPA FO	10030900
14	0122N 0020W 029 L 8	----	----	----	-XX-	18.650	YAVAPAI HASSAYAMPA FO	10030900
14	0122N 0020W 029 L 9	----	----	----	---X	1.250	YAVAPAI HASSAYAMPA FO	10030900
14	0122N 0020W 029 M 1132	02	----	----	---XX	0.556	YAVAPAI HASSAYAMPA FO	10030900
14	0122N 0020W 029 M 1695	----	----	----	X--X	56.917	YAVAPAI HASSAYAMPA FO	10030900
14	0122N 0020W 029 M 2024	----	-X--	----	----	16.730	YAVAPAI HASSAYAMPA FO	10030900
14	0122N 0020W 029 M 2865	----	-X--	----	----	6.385	YAVAPAI HASSAYAMPA FO	10030900
14	0122N 0020W 029 M 3876	----	--XX	XXXX	----	106.880	YAVAPAI HASSAYAMPA FO	10030900
14	0122N 0020W 029 M 3962	----	-XX-	-XX-	----	33.713	YAVAPAI HASSAYAMPA FO	10030900
14	0130N 0020W 006 9	ENTIRE SECTION				625.690	YAVAPAI HASSAYAMPA FO	10030900
14	0130N 0020W 007 9	ENTIRE SECTION				617.430	YAVAPAI HASSAYAMPA FO	10030900
14	0130N 0020W 012 9	ENTIRE SECTION				712.880	YAVAPAI HASSAYAMPA FO	10030900
14	0130N 0020W 013 9	ENTIRE SECTION				644.400	YAVAPAI HASSAYAMPA FO	10030900
14	0130N 0020W 014 9	ENTIRE SECTION				622.440	YAVAPAI HASSAYAMPA FO	10030900



**DEPARTMENT OF THE INTERIOR  
BUREAU OF LAND MANAGEMENT  
STATUS  
(MASS) Serial Register Page**

Run Date/Time: 10/09/12 10:58 AM

Page 15 of 1

01 07-23-1955;069STAT0367;30USC601-615

**Serial Number  
AZAR-- 0 017608**

Case Type 371000: MULTI USE-SURFACE PL-167

Case No	Section	Acres	Year	Class	Area	Notes	Value	Section	Value	Serial Number	
14	0130N 0020W 026	026	M	3332	---X ---- XX--	13.102	YAVAPAI	HASSAYAMPA FO	10030900		
14	0130N 0020W 026	M	3660	---- -X-- ----	3.370	YAVAPAI	HASSAYAMPA FO	10030900			
14	0130N 0020W 026	M	3736	---- ---- X--- -X--	19.737	YAVAPAI	HASSAYAMPA FO	10030900			
14	0130N 0020W 026	M	669	---- ---- ---- X--X	19.660	YAVAPAI	HASSAYAMPA FO	10030900			
14	0130N 0020W 026	M	670	X--X ---- ---- X---	19.840	YAVAPAI	HASSAYAMPA FO	10030900			
14	0130N 0020W 026	M	671	---- ---- ---- ---X	11.810	YAVAPAI	HASSAYAMPA FO	10030900			
14	0130N 0020W 027	9			ENTIRE SECTION	655.183	YAVAPAI	HASSAYAMPA FO	10030900		
14	0130N 0020W 028	9			ENTIRE SECTION	712.270	YAVAPAI	HASSAYAMPA FO	10030900		
14	0130N 0020W 029	9			ENTIRE SECTION	695.000	YAVAPAI	HASSAYAMPA FO	10030900		
14	0130N 0020W 030	9			ENTIRE SECTION	577.485	YAVAPAI	HASSAYAMPA FO	10030900		
14	0130N 0020W 031	9			ENTIRE SECTION	563.040	YAVAPAI	HASSAYAMPA FO	10030900		
14	0130N 0020W 032	9			ENTIRE SECTION	596.874	YAVAPAI	HASSAYAMPA FO	10030900		
14	0130N 0020W 033	9			ENTIRE SECTION	708.890	YAVAPAI	HASSAYAMPA FO	10030900		
14	0130N 0020W 034	9			ENTIRE SECTION	649.060	YAVAPAI	HASSAYAMPA FO	10030900		
14	0130N 0020W 035	9			ENTIRE SECTION	685.821	YAVAPAI	HASSAYAMPA FO	10030900		
14	0130N 0020W 036	9			ENTIRE SECTION	633.682	YAVAPAI	HASSAYAMPA FO	10030900		
14	0130N 0020W 030	9			ENTIRE SECTION	639.040	YAVAPAI	HASSAYAMPA FO	21000000		
14	0130N 0020W 031	9			ENTIRE SECTION	637.860	YAVAPAI	HASSAYAMPA FO	21000000		
							89,114.842				

Document Category	Doc ID	Geographic Name
PUBLIC LAW	167	

Agency	Agency Text
10030900	PRESCOTT NF

US Rights Cd	US Rights Txt	Exception

Data Element No 1	Supplemental Data 1	Data Element 2	Supplemental Data 2

DEPARTMENT OF THE INTERIOR  
 BUREAU OF LAND MANAGEMENT  
 STATUS  
 (MASS) Serial Register Page

Run Date/Time: 10/09/12 10:59 AM

Page 16 of 1

01 07-23-1955;069STAT0367;30USC601-615

Serial Number  
 AZAR-- 0 017608

Case Type 371000: MULTI USE-SURFACE PL-167

Act Date	Act Code	Action IXT	Action Remarks
----------	----------	------------	----------------

	11		ORDER ISSUED
	11		DECISION ISSUED

Name	Address	City State Zip	Interest Relationship	% Interest
FS		AZ	ADMIN MGT ENTITY	0.000000

Line Nr	Remarks
0001	KEY 11N1E